














 North Western Growth Area	 Mixed Use
Planning Zones	 Public Conservation
 Comprehensive Development	 Public Park & Recreation
 General Residential	 Farming
 Low Density Residential	 Rural Living
 Urban Growth	 Public Use
 Industrial 1	 Special Use
 Industrial 3	 State Transport Infrastructure
	 Principal Road Network

0 0.3 0.6 0.9 1.2 KM