

NOTES:

1. ALL STONE WORK TO BE UNDERTAKEN BY A SUITABLY EXPERIENCED AND QUALIFIED STONE MASON. CONTRACTOR TO LAY SAMPLE SECTIONS AS REQUIRED FOR APPROVAL BEFORE PROCEEDING WITH STONEMWORK.
2. SALVAGE EXISTING BLUESTONE FOR REUSE.
3. REFER TO LANDSCAPE PLANS FOR GARDEN BED PREPARATION AND PLANTING INFORMATION.
4. NEW BLUESTONE PAVING/BANDS - REFER TO SD-BS-05
5. NEW BLUESONE KERB - REFER SD-2012-BS-06

LEGEND	
	Bike Path - exp egg concrete
	Asphalt paving
	Bluestone bands
	Bluestone kerb
	Garden beds
	Lawn
	Footbridge
	Trees existing
	Trees new
	Seats existing

ISSUE	AMENDMENT	DATE

EVERY CARE HAS BEEN TAKEN TO ENSURE THAT THE INFORMATION SHOWN ON THE DRAWING IS ACCURATE HOWEVER SOME VARIATIONS FROM RECORDS MAY EXIST, AND COMPLETE ACCURACY CANNOT BE GUARANTEED.

Dwg Issue 10062021

**Tender issue
Not for Construction**

SCALES

DO NOT SCALE THIS DRAWING

WARNING: THE LOCATION OF UTILITIES SHOWN IS BASED ON INFORMATION SUPPLIED BY OTHER AUTHORITIES AND SHOULD BE CHECKED ON SITE. ALL WORKS NEAR SERVICES SHALL COMPLY WITH REQUIREMENTS OF THE RELEVANT AUTHORITY.

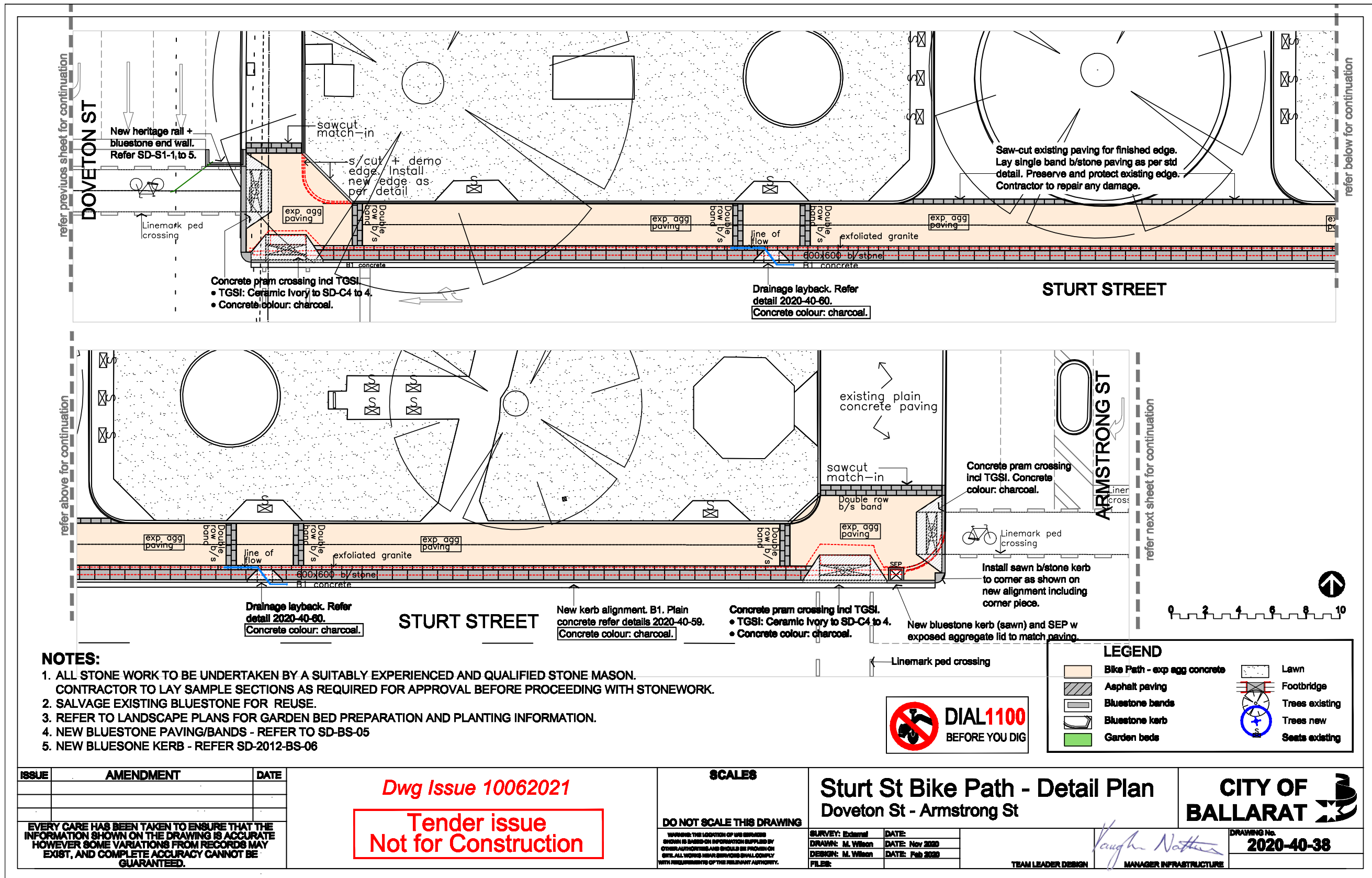
**Sturt St Bike Path - Detail Plan
Dawson St - Doveton St**

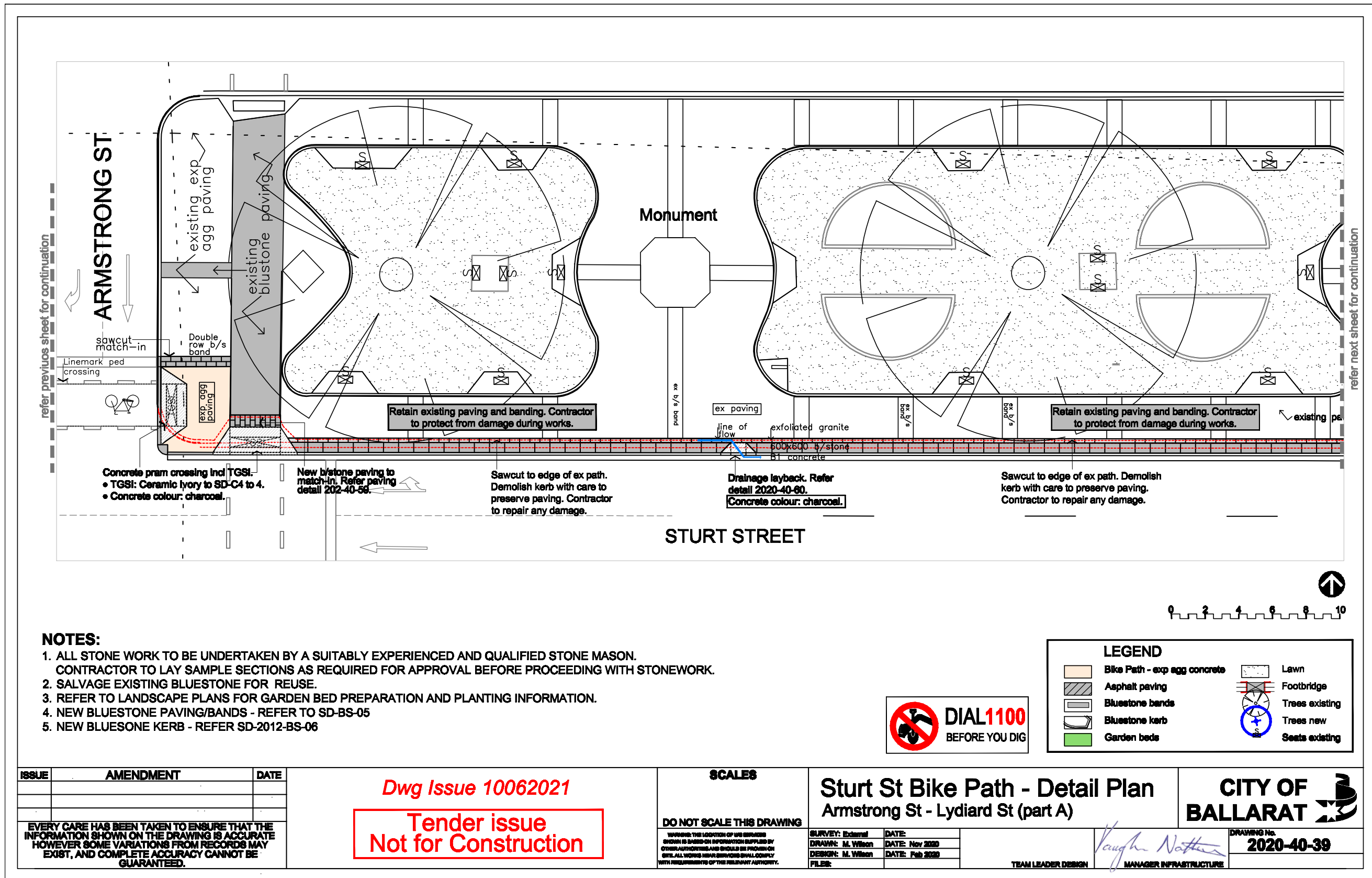
SURVEY: External	DATE:
DRAWN: M. Wilson	DATE: Nov 2020
DESIGN: M. Wilson	DATE: Feb 2020
FILE:	

TEAM LEADER DESIGN *Vaughan Natter*
MANAGER INFRASTRUCTURE

CITY OF BALLARAT

DRAWING No. **2020-40-37**





NOTES:

1. ALL STONE WORK TO BE UNDERTAKEN BY A SUITABLY EXPERIENCED AND QUALIFIED STONE MASON. CONTRACTOR TO LAY SAMPLE SECTIONS AS REQUIRED FOR APPROVAL BEFORE PROCEEDING WITH STONEMWORK.
2. SALVAGE EXISTING BLUESTONE FOR REUSE.
3. REFER TO LANDSCAPE PLANS FOR GARDEN BED PREPARATION AND PLANTING INFORMATION.
4. NEW BLUESTONE PAVING/BANDS - REFER TO SD-BS-05
5. NEW BLUESONE KERB - REFER SD-2012-BS-06

ISSUE	AMENDMENT	DATE

EVERY CARE HAS BEEN TAKEN TO ENSURE THAT THE INFORMATION SHOWN ON THE DRAWING IS ACCURATE HOWEVER SOME VARIATIONS FROM RECORDS MAY EXIST, AND COMPLETE ACCURACY CANNOT BE GUARANTEED.

Dwg Issue 10062021
 Tender issue
 Not for Construction

SCALES

DO NOT SCALE THIS DRAWING

WARNING: THE LOCATION OF UTILITIES SHOWN IS BASED ON INFORMATION SUPPLIED BY OTHER AUTHORITIES AND SHOULD BE CHECKED ON SITE. ALL WORKS NEAR SERVICES SHALL COMPLY WITH REQUIREMENTS OF THE RELEVANT AUTHORITY.

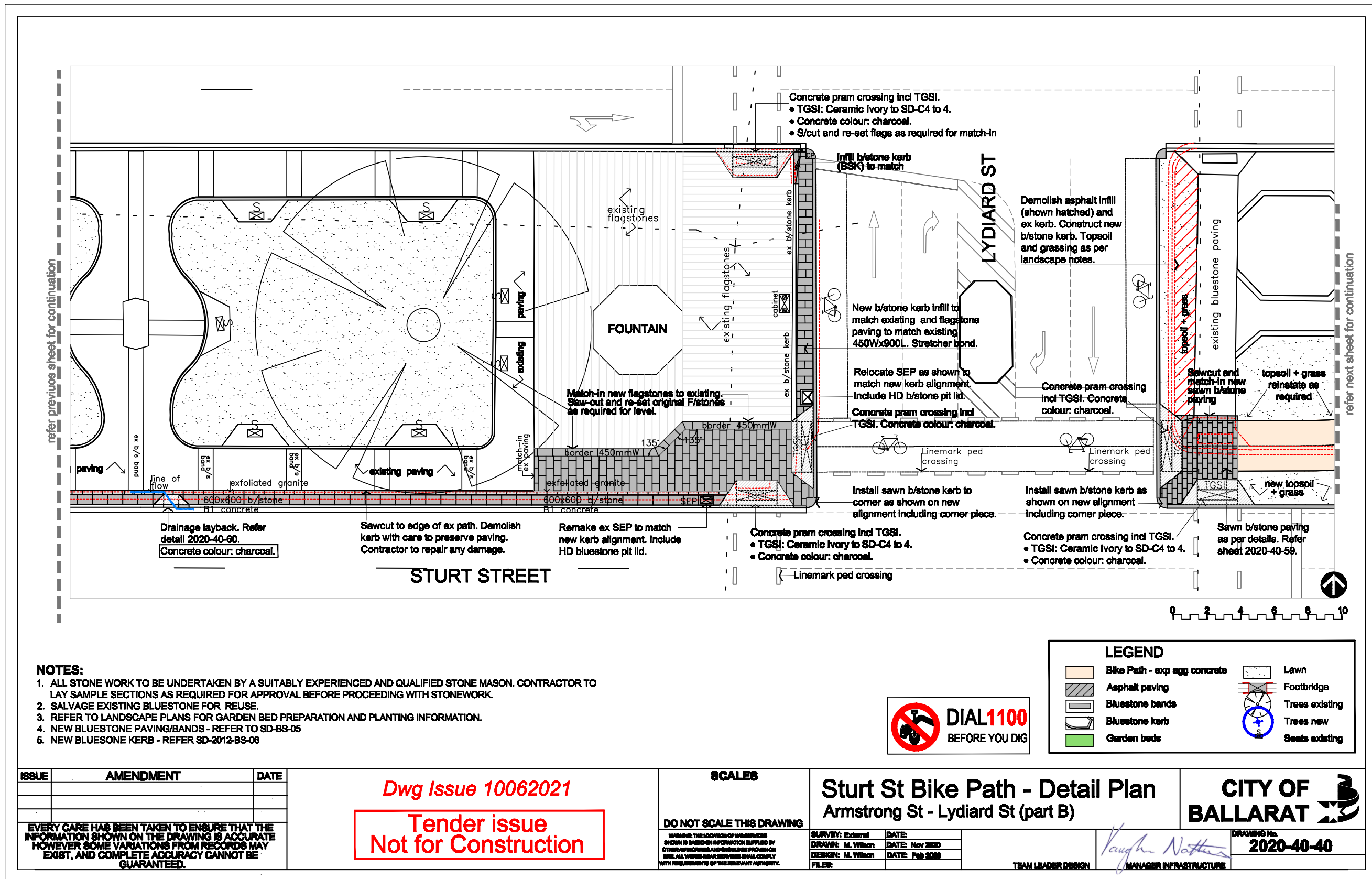
Sturt St Bike Path - Detail Plan
 Armstrong St - Lydiard St (part A)

SURVEY: External DATE:
DRAWN: M. Wilson DATE: Nov 2020
DESIGN: M. Wilson DATE: Feb 2020
FILE:

TEAM LEADER DESIGN *Vaughan Nathan* MANAGER INFRASTRUCTURE

CITY OF BALLARAT

DRAWING No. **2020-40-39**



NOTES:

1. ALL STONE WORK TO BE UNDERTAKEN BY A SUITABLY EXPERIENCED AND QUALIFIED STONE MASON. CONTRACTOR TO LAY SAMPLE SECTIONS AS REQUIRED FOR APPROVAL BEFORE PROCEEDING WITH STONEMWORK.
2. SALVAGE EXISTING BLUESTONE FOR REUSE.
3. REFER TO LANDSCAPE PLANS FOR GARDEN BED PREPARATION AND PLANTING INFORMATION.
4. NEW BLUESTONE PAVING/BANDS - REFER TO SD-BS-05
5. NEW BLUESONE KERB - REFER SD-2012-BS-06

ISSUE	AMENDMENT	DATE

EVERY CARE HAS BEEN TAKEN TO ENSURE THAT THE INFORMATION SHOWN ON THE DRAWING IS ACCURATE HOWEVER SOME VARIATIONS FROM RECORDS MAY EXIST, AND COMPLETE ACCURACY CANNOT BE GUARANTEED.

Dwg Issue 10062021
Tender issue
Not for Construction

SCALES
DO NOT SCALE THIS DRAWING
WARNING: THE LOCATION OF UTILITIES SHOWN IS BASED ON INFORMATION SUPPLIED BY OTHER AUTHORITIES AND SHOULD BE PROVEN ON SITE. ALL WORKS NEAR SERVICES SHALL COMPLY WITH REQUIREMENTS OF THE RELEVANT AUTHORITY.

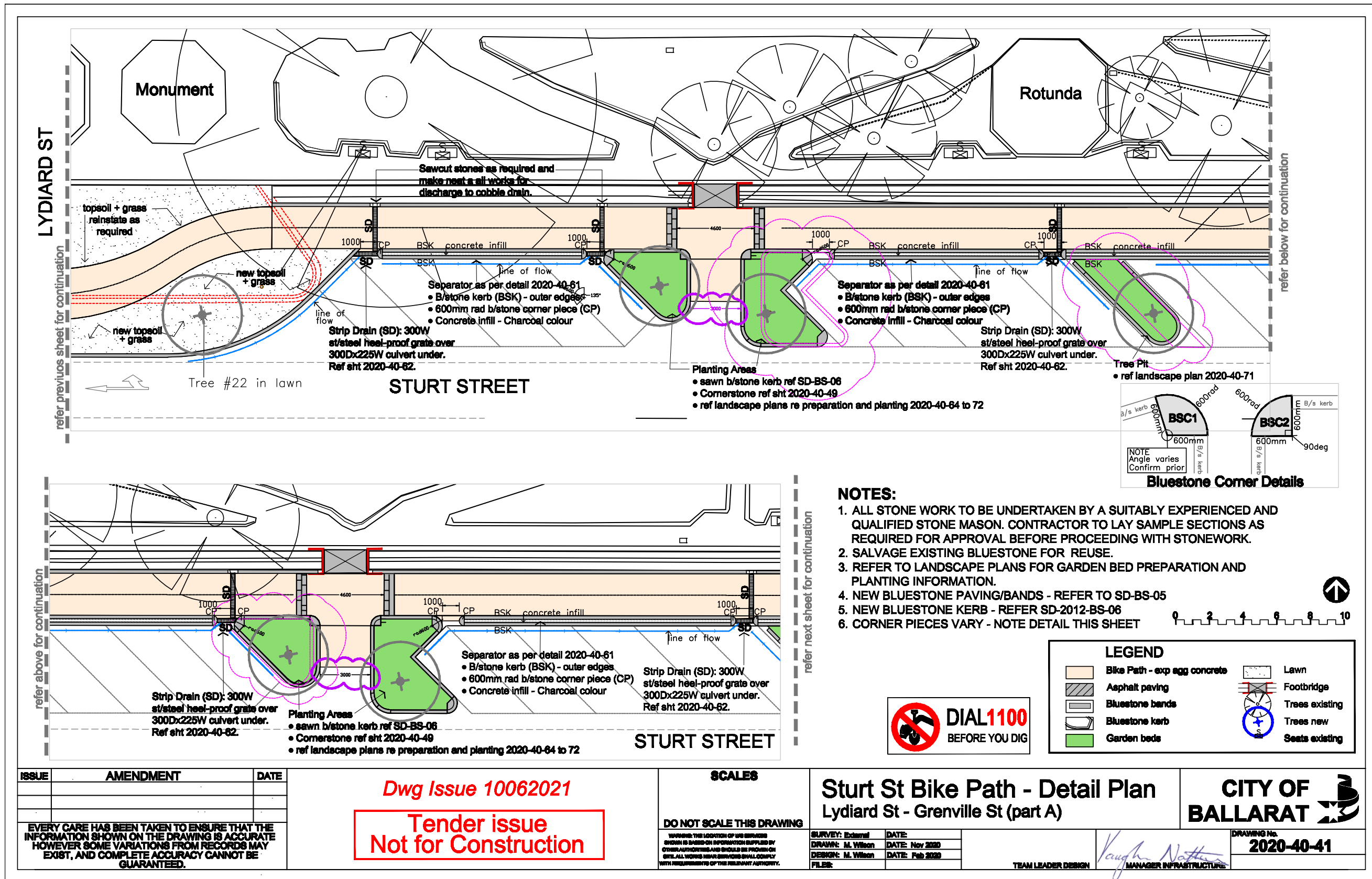
Sturt St Bike Path - Detail Plan
Armstrong St - Lydiard St (part B)

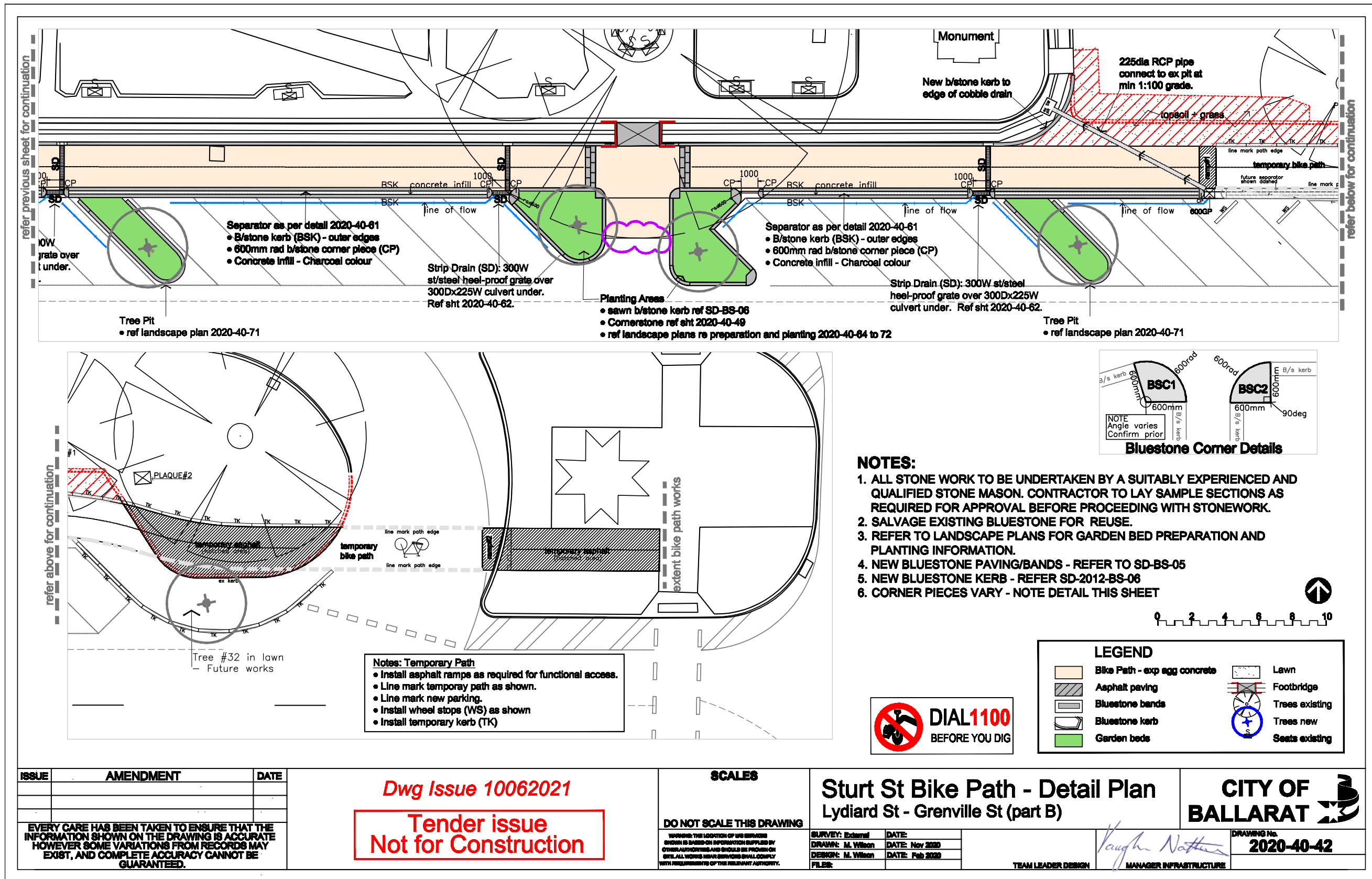
SURVEY: External	DATE:
DRAWN: M. Wilson	DATE: Nov 2020
DESIGN: M. Wilson	DATE: Feb 2020
FILE:	

TEAM LEADER DESIGN
Vaughn Natter
MANAGER INFRASTRUCTURE





CITY OF BALLARAT

DRAWING No.
2020-40-40





SETOUT DATA SHEETS "Y" AND "Z"
CROSS SECTIONS CH 21.428 TO CH 371.274
CROSS SECTIONS "Z"
LONG SECTIONS "Y" AND "Z"
PIT SCHEDULE
SHEETS 2020-40-43 TO 2020-40-58

ISSUE	AMENDMENT	DATE		SCALES	CITY OF BALLARAT	
				HORIZ.  VERT.  DO NOT SCALE THIS DRAWING	STURT STREET BIKE PATH SETOUT XSECT, LSECT, PIT SCHEDULE	
EVERY CARE HAS BEEN TAKEN TO ENSURE THAT THE INFORMATION SHOWN ON THE DRAWING IS ACCURATE HOWEVER SOME VARIATIONS FROM RECORDS MAY EXIST, AND COMPLETE ACCURACY CANNOT BE GUARANTEED.				WARNING: THE LOCATION OF UIG SERVICES SHOWN IS BASED ON INFORMATION SUPPLIED BY OTHER AUTHORITIES AND SHOULD BE PROVEN ON SITE. ALL WORKS NEAR SERVICES SHALL COMPLY WITH REQUIREMENTS OF THE RELEVANT AUTHORITY.	SURVEY: External DRAWN: M. Wilson DESIGN: M. Wilson FILES: 58 PIT SCHEDULE	DATE: Nov 2020 DATE: Feb 2020 DRAWING No.
				TEAM LEADER DESIGN	 MANAGER INFRASTRUCTURE	

SETOUT DATA (Y)			
B2 KERB AND CHANNEL - REFER SD-2001			
DATA FOR LIP OF KERB / PAVEMENT			
EASTING	NORTHING	DESIGN LEVEL	DESCRIPTION
752037.218	5838999.990		Y1
752047.767	5838998.115		Y2
752058.316	5838996.239	437.290	Y3
752068.864	5838994.364	436.986	Y4
752079.413	5838992.489	436.681	Y5
752089.961	5838990.614	436.377	Y6
752100.510	5838988.739	436.072	Y7
752111.058	5838986.864	435.768	Y8
752121.607	5838984.988	435.464	Y9
752132.155	5838983.113	435.159	Y10
752142.704	5838981.238	434.858	Y11
752166.447	5838977.017	434.135	Y12
752177.375	5838975.075	433.765	Y13
752188.303	5838973.132	433.449	Y14
752199.231	5838971.190	433.134	Y15
752210.159	5838969.247	432.818	Y16
752221.087	5838967.304	432.502	Y17
752232.015	5838965.362	432.187	Y18
752242.944	5838963.419	431.871	Y19
752253.872	5838961.477	431.556	Y20
752264.800	5838959.534	431.306	Y21
752275.728	5838957.591	431.190	Y22
752291.940	5838954.709	430.785	Y23
752303.022	5838952.739	430.352	Y24
752314.104	5838950.769	430.028	Y25
752325.186	5838948.799	429.756	Y26
752336.269	5838946.829	429.484	Y27
752347.351	5838944.859	429.206	Y28
752358.433	5838942.889	428.915	Y29
752369.515	5838940.919	428.612	Y30
752380.597	5838938.949	428.287	Y31
752391.680	5838936.979	428.024	Y32
752402.762	5838935.009	427.850	Y33

ISSUE	AMENDMENT	DATE

EVERY CARE HAS BEEN TAKEN TO ENSURE THAT THE INFORMATION SHOWN ON THE DRAWING IS ACCURATE HOWEVER SOME VARIATIONS FROM RECORDS MAY EXIST, AND COMPLETE ACCURACY CANNOT BE GUARANTEED.

SCALES


DO NOT SCALE THIS DRAWING

WARNING: THE LOCATION OF U/G SERVICES SHOWN IS BASED ON INFORMATION SUPPLIED BY OTHER AUTHORITIES AND SHOULD BE PROVEN ON SITE. ALL WORKS NEAR SERVICES SHALL COMPLY WITH REQUIREMENTS OF THE RELEVANT AUTHORITY

CITY OF BALLARAT
STURT STREET BIKE PATH
DAWSON ST - LYDIARD ST SETOUT DATA "Y"

SURVEY: _____ DATE: _____
 DRAWN: _____ DATE: _____
 DESIGN: _____ DATE: _____
 FILES: _____

TEAM LEADER DESIGN




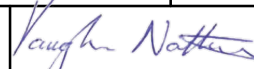
DRAWING No. **2020-40-43**
SHEET 43 OF 75

Vaughn Nathan
 MANAGER INFRASTRUCTURE

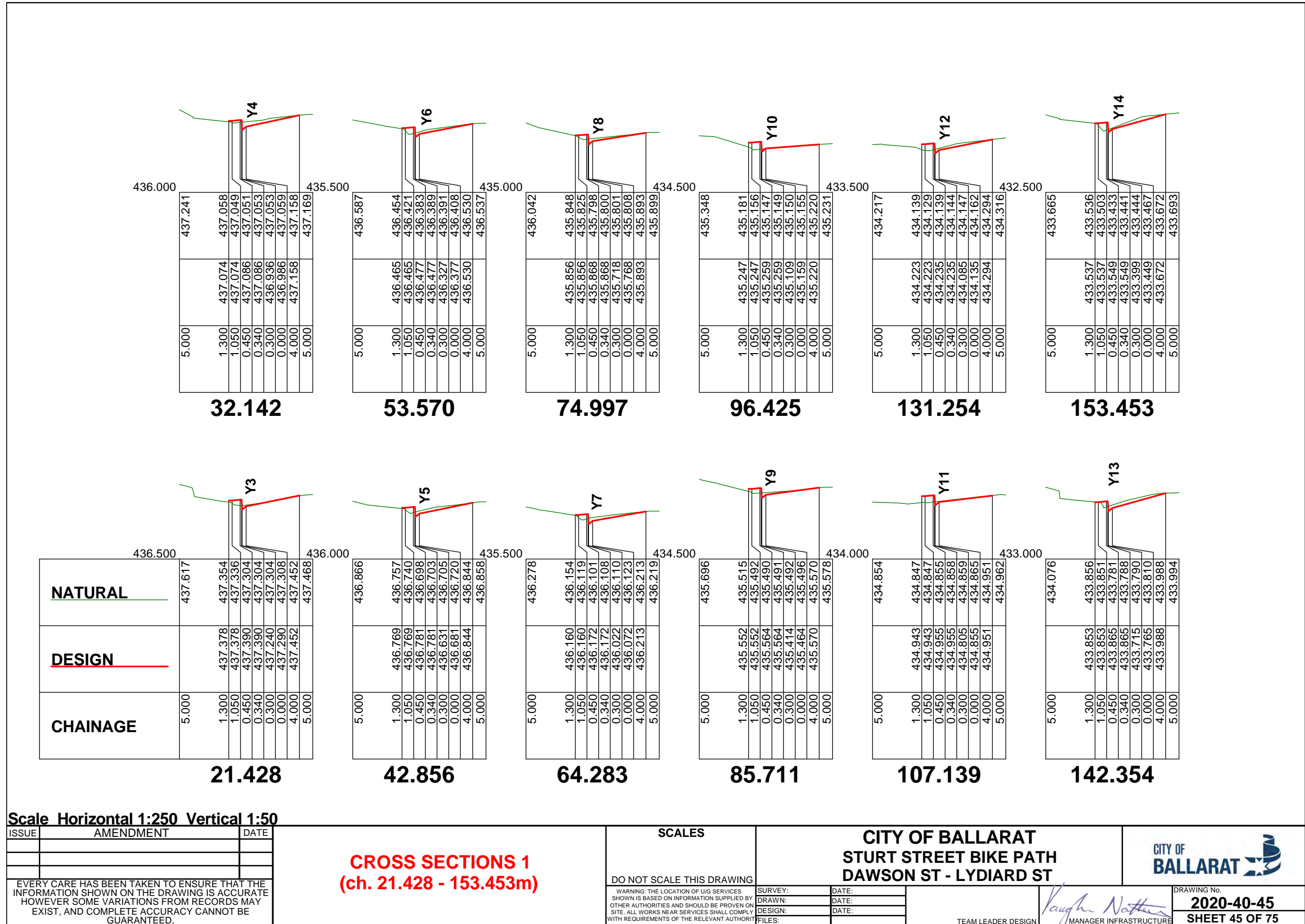
**SETOUT DATA (Z)
DATA FOR F/K - PAVEMENT
REFER 2012-BS-06**

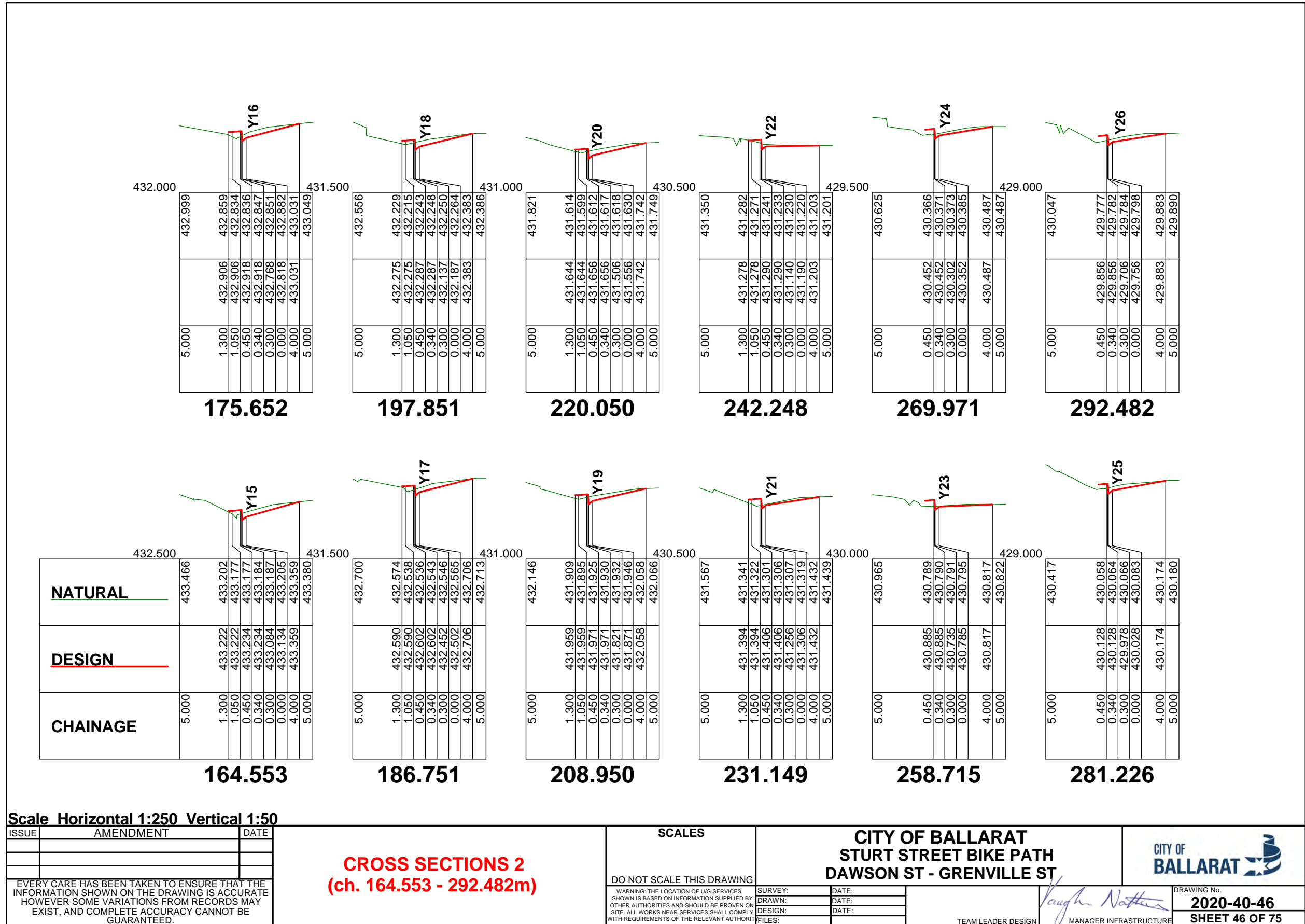
EASTING	NORTHING	DESIGN LEVEL	DESCRIPTION	EASTING	NORTHING	DESIGN LEVEL	DESCRIPTION	EASTING	NORTHING	DESIGN LEVEL	DESCRIPTION
752426.853	5838952.126	428.160	Z1	752566.093	5838912.225	419.561	Z36	752478.723	5838922.475		Z71
752425.126	5838942.183	427.776	Z2	752570.950	5838911.362	419.422	Z37	752479.320	5838923.409		Z72
752423.401	5838932.252	427.393	Z3	752576.857	5838910.312	419.261	Z38	752477.437	5838926.106		Z73
752423.887	5838931.559	427.355	Z4	752580.598	5838909.647	419.161	Z39	752516.862	5838917.624		Z74
752429.073	5838930.637	427.100	Z5	752585.029	5838908.859	419.052	Z40	752518.104	5838917.139		Z75
752434.260	5838929.715	426.783	Z6	752589.952	5838907.984	418.951	Z41	752519.028	5838918.101		Z76
752439.446	5838928.793	426.404	Z7	752594.875	5838907.109	418.872	Z42	752522.104	5838915.982		Z77
752441.791	5838928.610	426.222	Z8	752599.798	5838906.234	418.815	Z43	752522.302	5838915.085		Z78
752444.127	5838928.888	426.040	Z9	752604.722	5838905.359	418.780	Z44	752523.076	5838914.591		Z79
752446.364	5838929.617	425.867	Z10	752609.645	5838904.483	418.766	Z45	752526.376	5838914.004		Z80
752448.415	5838930.768	425.693	Z11	752614.568	5838903.608	418.774	Z46	752526.973	5838914.938		Z81
752451.128	5838932.662	425.450	Z12	752619.491	5838902.733	418.803	Z47	752525.090	5838917.635		Z82
752455.985	5838931.799	425.060	Z13	752620.885	5838902.428	418.810	Z48	752573.734	5838907.374		Z83
752460.843	5838930.935	424.685	Z14	752622.250	5838902.015	418.810	Z48	752575.287	5838906.768		Z84
752465.700	5838930.072	424.324	Z15	752623.579	5838901.496	418.803	Z50	752579.898	5838905.709		Z86
752471.016	5838929.127	423.947	Z16	752624.862	5838900.874	418.788	Z51	752580.096	5838904.812		Z87
752475.152	5838928.392	423.659	Z17	752626.384	5838900.136	418.766	Z52	752580.870	5838904.317		Z88
752479.582	5838927.604	423.351	Z18	752627.959	5838899.518	418.744	Z53	752584.170	5838903.731		Z89
752484.526	5838926.725	423.018	Z19	752629.576	5838899.023	418.722	Z54	752584.767	5838904.665		Z90
752489.470	5838925.846	422.703	Z20	752631.227	5838898.655	418.700	Z55	752582.884	5838907.362		Z91
752494.414	5838924.967	422.406	Z21	752634.985	5838897.969	418.650	Z56	752602.323	5838909.258		Z92
752499.358	5838924.089	422.128	Z22	752635.342	5838897.487	418.640	Z57	752603.824	5838909.916		Z93
752504.302	5838923.210	421.869	Z23	752633.843	5838896.538	418.619	Z58	752604.959	5838911.098		Z94
752509.246	5838922.331	421.628	Z24	752631.801	5838895.803	418.615	Z59	752576.441	5838907.970		Z95
752514.190	5838921.452	421.405	Z25	752629.635	5838895.684	418.634	Z60	752605.555	5838912.625		Z95
752519.457	5838920.516	421.189	Z26	752627.525	5838896.191	418.678	Z61	752621.665	5838905.429		Z96
752522.804	5838919.921	421.058	Z27	752625.648	5838897.280	418.726	Z62	752623.264	5838904.945		Z97
752527.235	5838919.133	420.885	Z28	752624.161	5838898.861	418.765	Z63	752624.819	5838904.337		Z98
752532.092	5838918.270	420.699	Z29	752621.872	5838902.139	418.813	Z64	752626.322	5838903.609		Z99
752536.949	5838917.406	420.519	Z30	752468.413	5838926.185		Z65	752627.628	5838902.976		Z100
752541.807	5838916.543	420.345	Z31	752469.655	5838925.700		Z66	752628.979	5838902.445		Z101
752546.664	5838915.679	420.177	Z32	752470.578	5838926.662		Z67	752630.367	5838902.020		Z102
752551.521	5838914.816	420.014	Z33	752474.451	5838924.453		Z68	752631.784	5838901.705		Z103
752556.378	5838913.952	419.857	Z34	752474.649	5838923.556		Z69	752637.609	5838900.641		Z104
752561.235	5838913.089	419.707	Z35	752475.423	5838923.062		Z70	752638.278	5838901.017		Z105

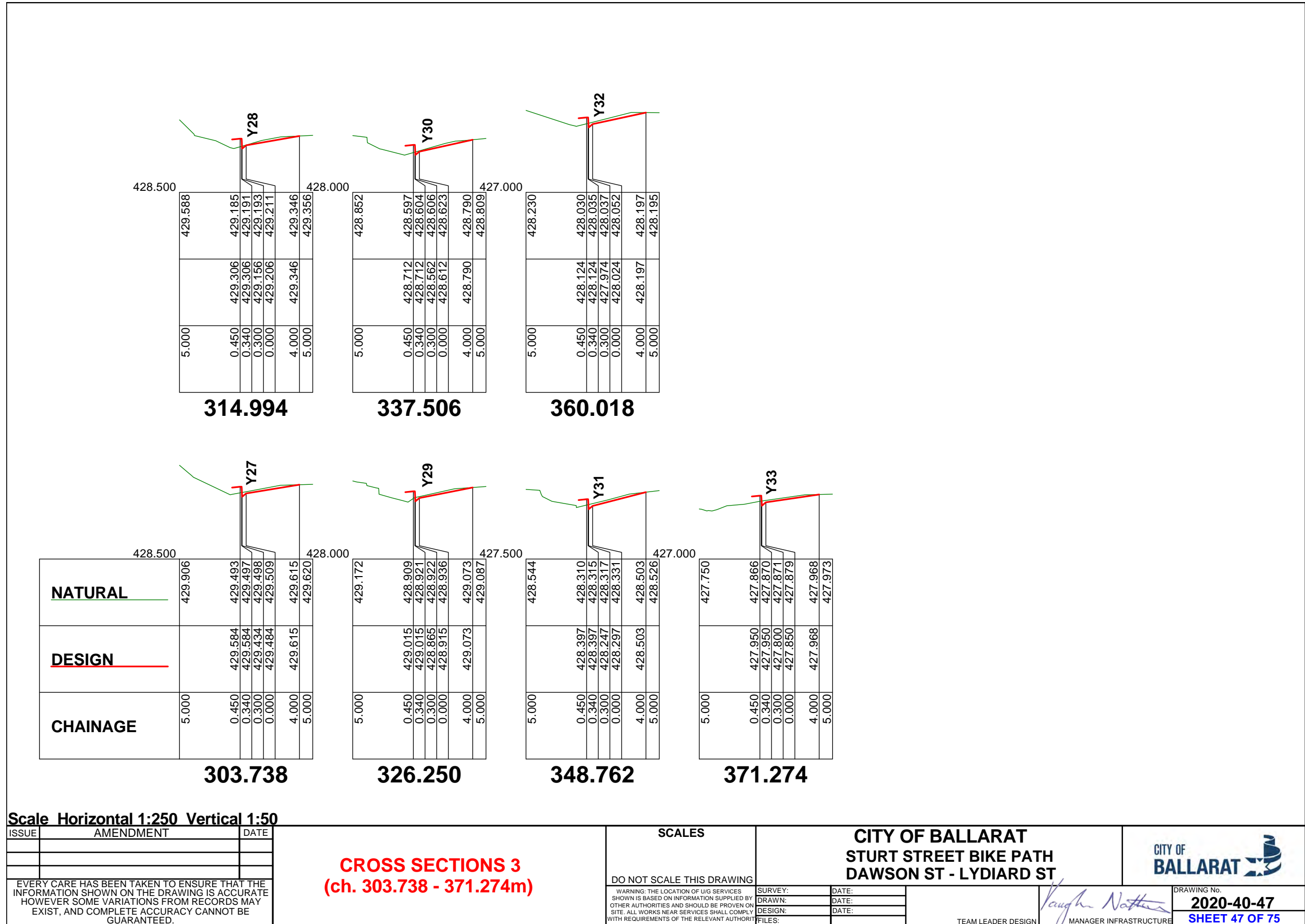
SETOUT DATA FOR BIKE PATH - LYDIARD ST TO GRENVILLE ST


ISSUE	AMENDMENT	DATE	<p align="center">SCALES</p> <p>DO NOT SCALE THIS DRAWING</p> <p><small>WARNING: THE LOCATION OF U/G SERVICES SHOWN IS BASED ON INFORMATION SUPPLIED BY OTHER AUTHORITIES AND SHOULD BE PROVEN ON SITE. ALL WORKS NEAR SERVICES SHALL COMPLY WITH REQUIREMENTS OF THE RELEVANT AUTHORITY</small></p>	<p>CITY OF BALLARAT</p> <p>STURT STREET BIKE PATH</p> <p>LYDIARD ST-GRENVILLE ST SETOUT DATA "Z"</p>										
				<table border="1"> <tr> <td>SURVEY:</td> <td>DATE:</td> </tr> <tr> <td>DRAWN:</td> <td>DATE:</td> </tr> <tr> <td>DESIGN:</td> <td>DATE:</td> </tr> <tr> <td>FILES:</td> <td></td> </tr> </table>	SURVEY:	DATE:	DRAWN:	DATE:	DESIGN:	DATE:	FILES:		<p>TEAM LEADER DESIGN</p>	 <p>MANAGER INFRASTRUCTURE</p>
SURVEY:	DATE:													
DRAWN:	DATE:													
DESIGN:	DATE:													
FILES:														


EVERY CARE HAS BEEN TAKEN TO ENSURE THAT THE INFORMATION SHOWN ON THE DRAWING IS ACCURATE HOWEVER SOME VARIATIONS FROM RECORDS MAY EXIST, AND COMPLETE ACCURACY CANNOT BE GUARANTEED.











ISSUE	AMENDMENT	DATE

EVERY CARE HAS BEEN TAKEN TO ENSURE THAT THE INFORMATION SHOWN ON THE DRAWING IS ACCURATE HOWEVER SOME VARIATIONS FROM RECORDS MAY EXIST, AND COMPLETE ACCURACY CANNOT BE GUARANTEED.

LONG SECTION (Y) 2

SCALES

DO NOT SCALE THIS DRAWING

WARNING: THE LOCATION OF U/G SERVICES SHOWN IS BASED ON INFORMATION SUPPLIED BY OTHER AUTHORITIES AND SHOULD BE PROVEN ON SITE. ALL WORKS NEAR SERVICES SHALL COMPLY WITH REQUIREMENTS OF THE RELEVANT AUTHORITY


CITY OF BALLARAT
STURT STREET BIKE PATH
DAWSON ST - LYDIARD ST

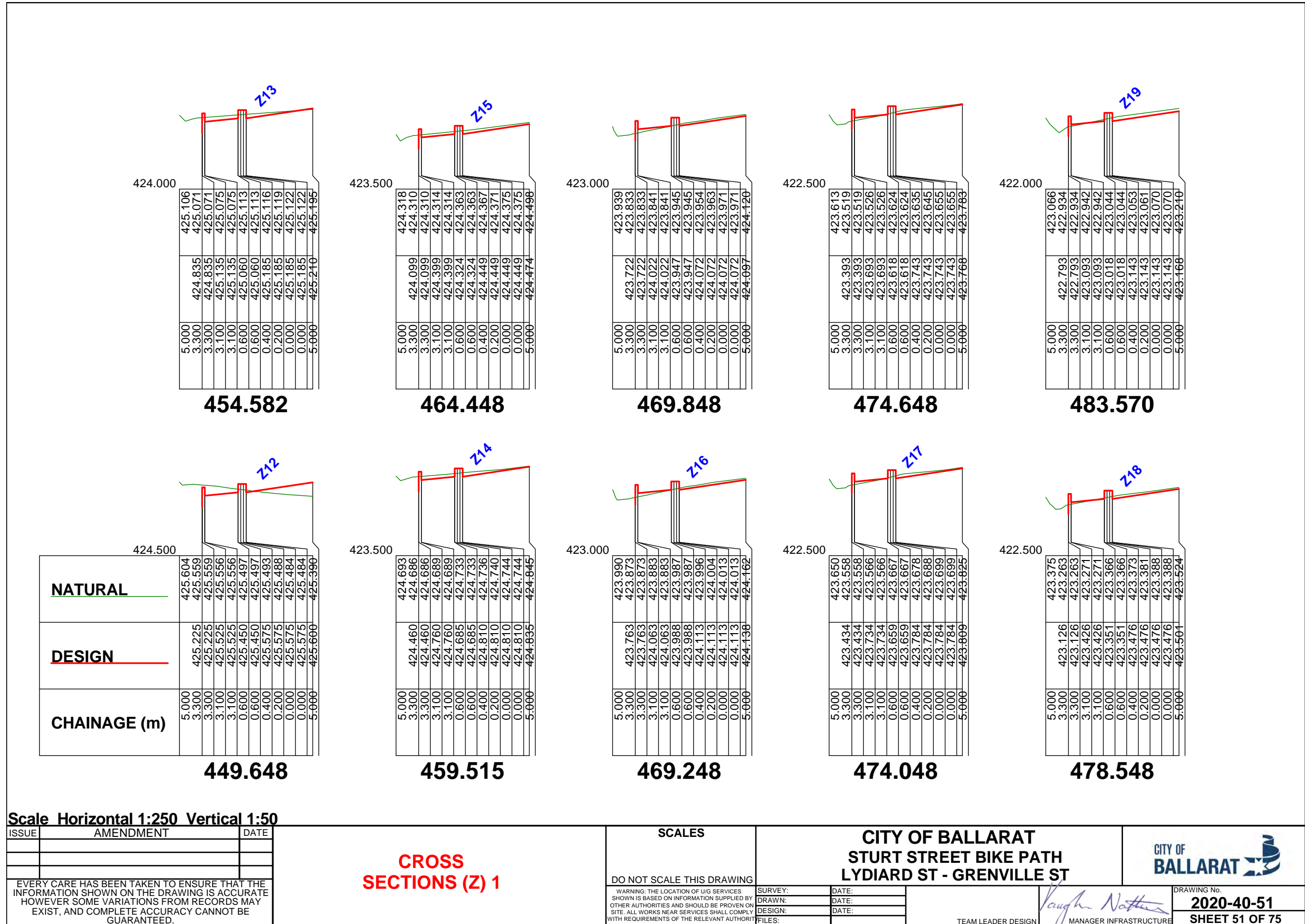
SURVEY: DATE: DRAWN: DATE: DESIGN: DATE: FILES:

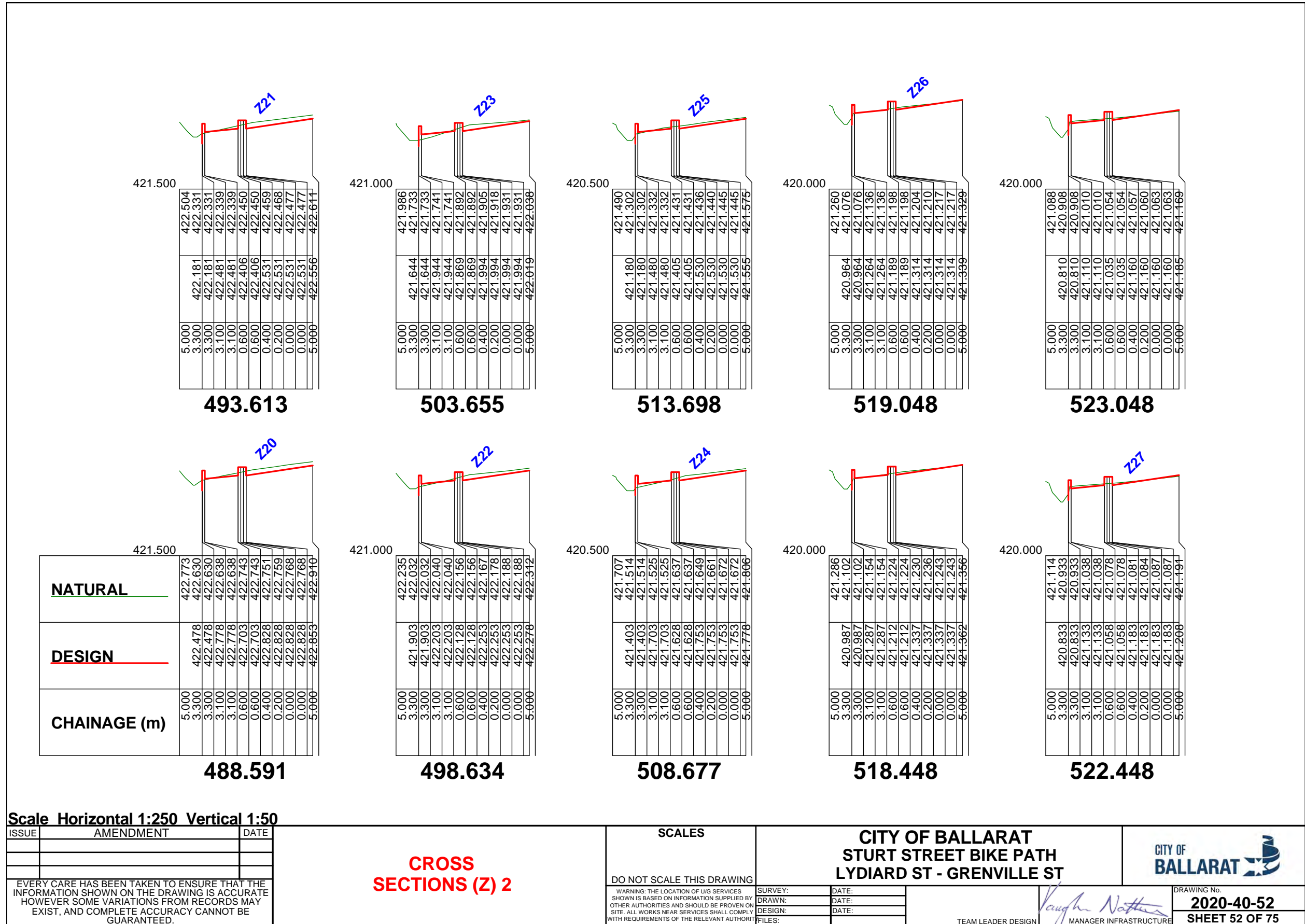
Vaughn Nattier
 TEAM LEADER DESIGN / MANAGER INFRASTRUCTURE

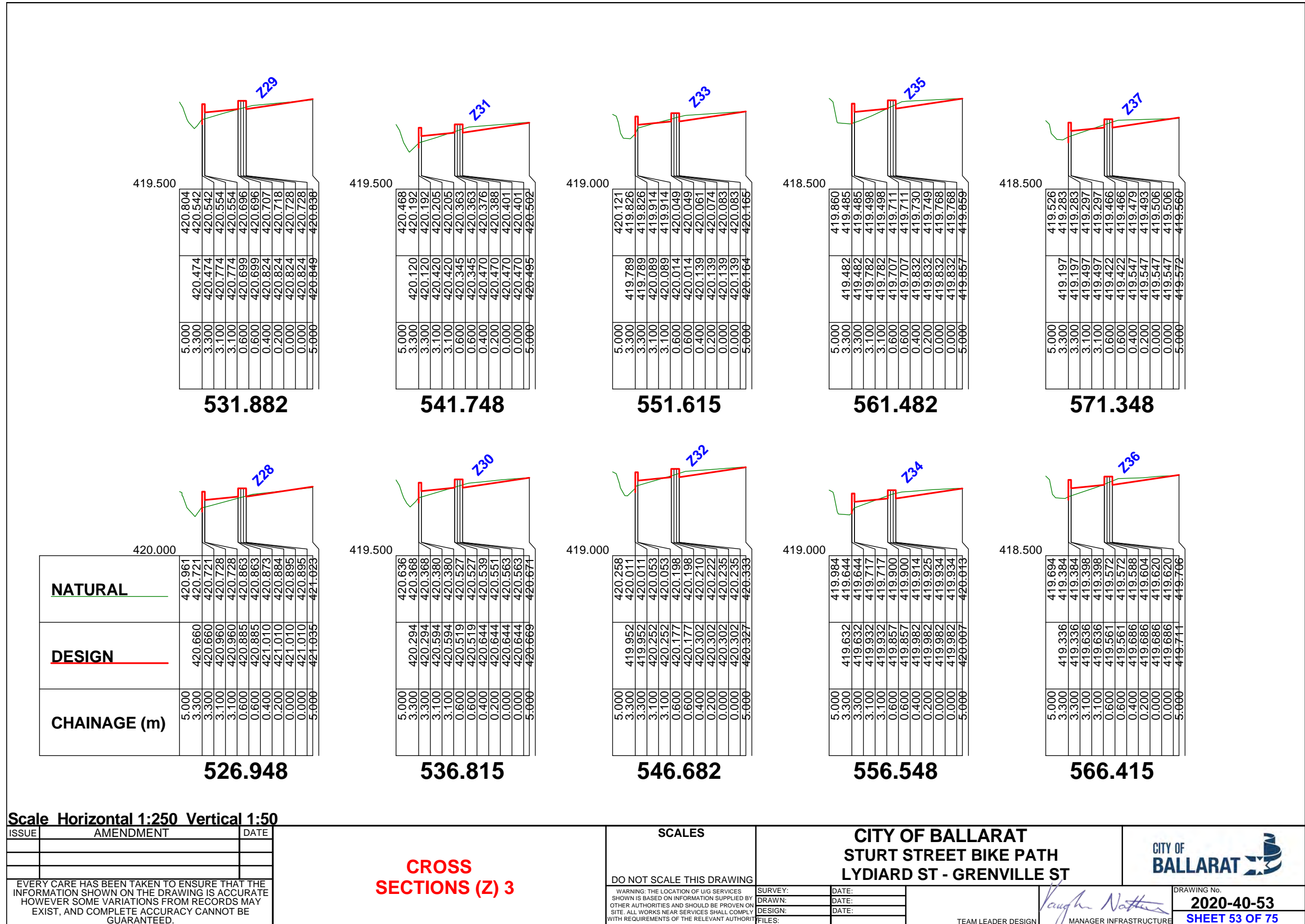
CITY OF BALLARAT

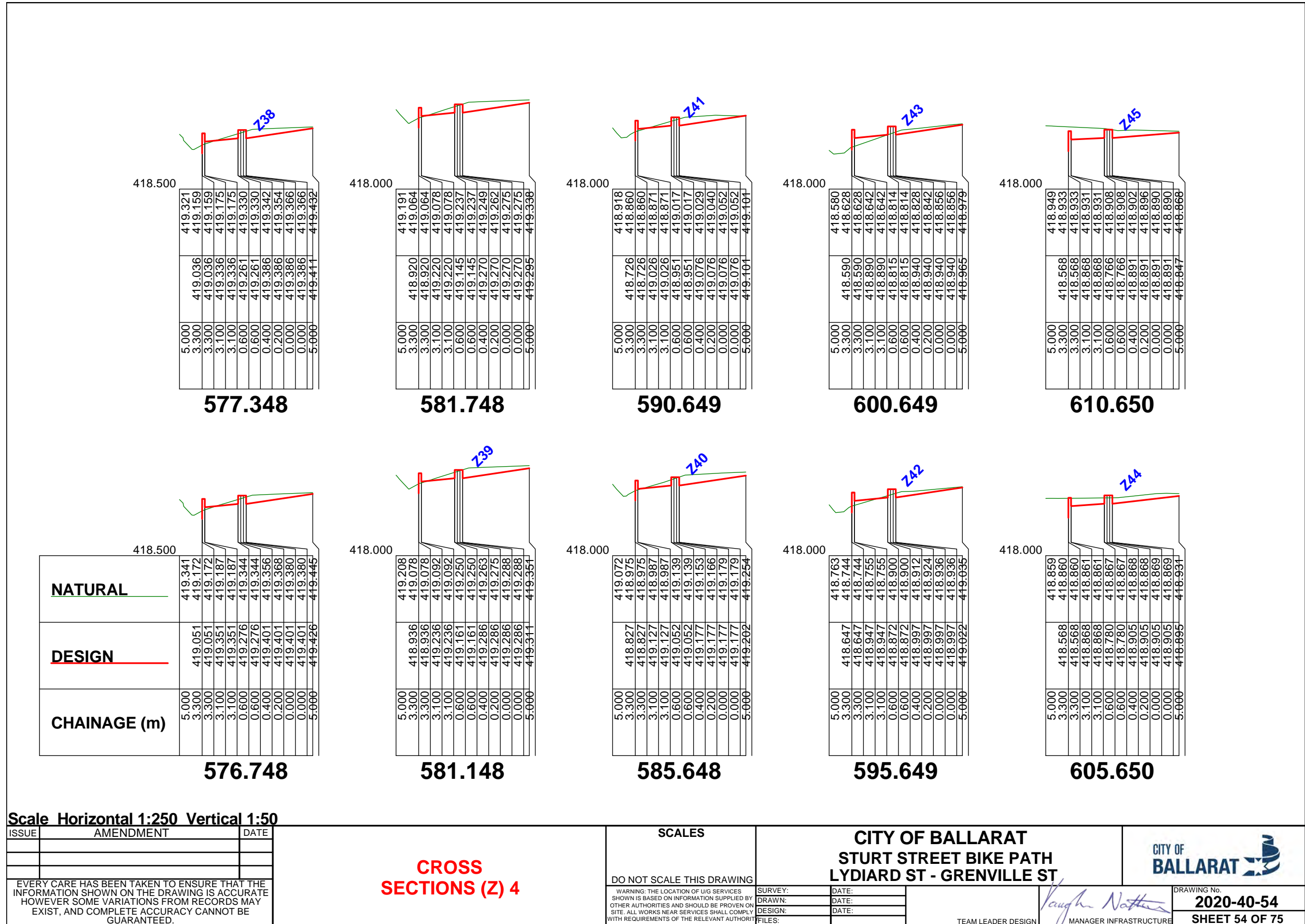
DRAWING No. **2020-40-49**
SHEET 49 OF 75

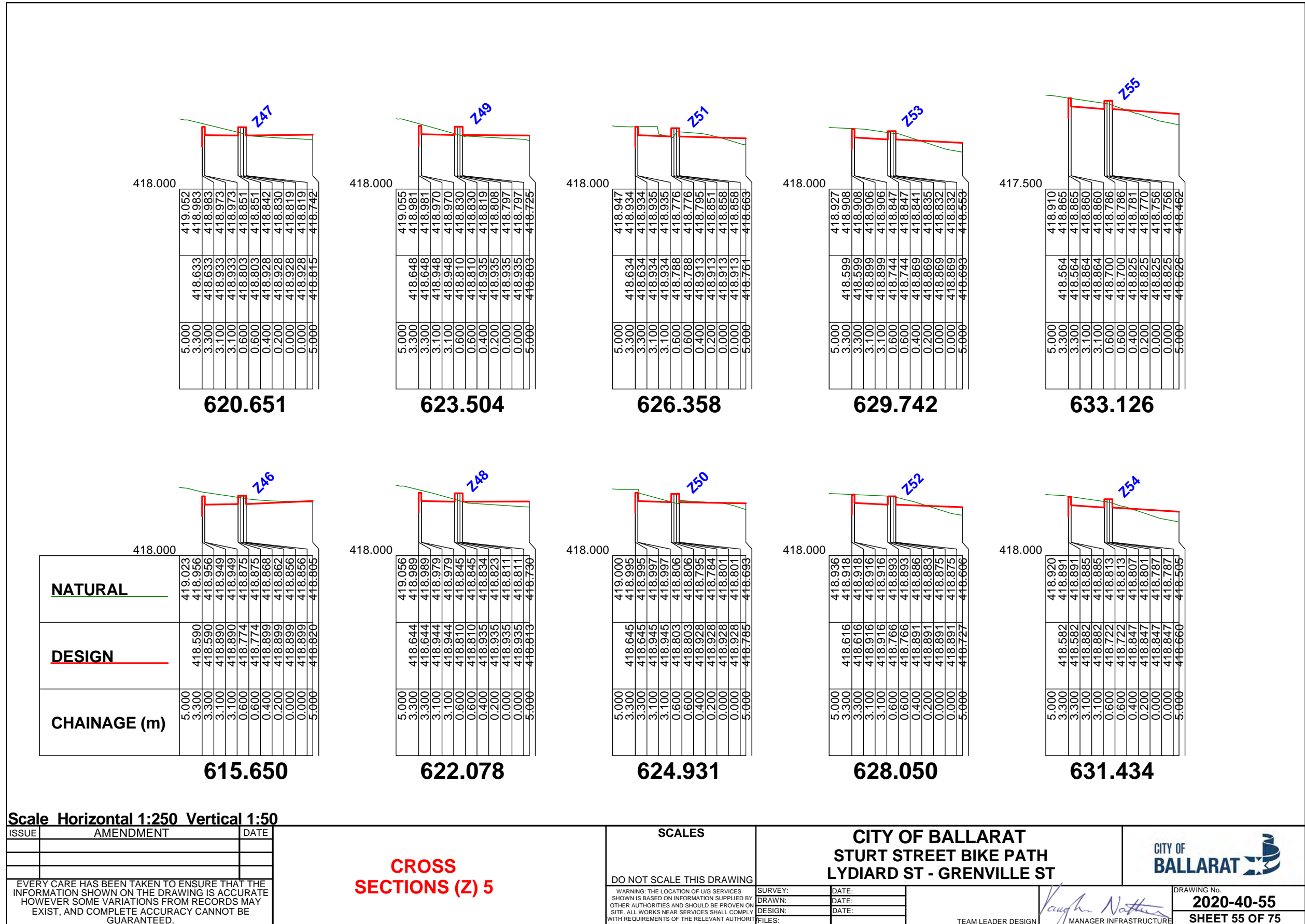


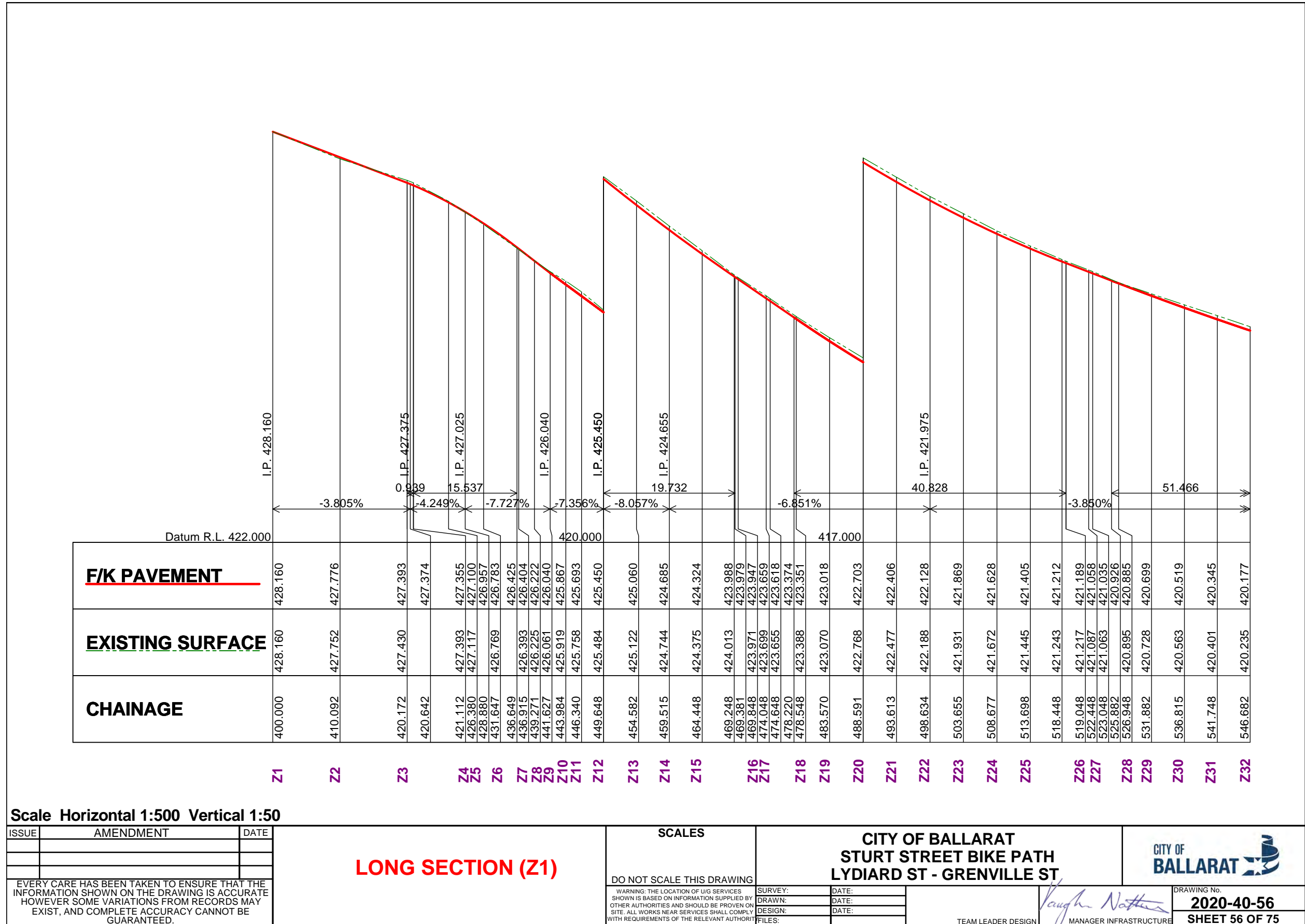


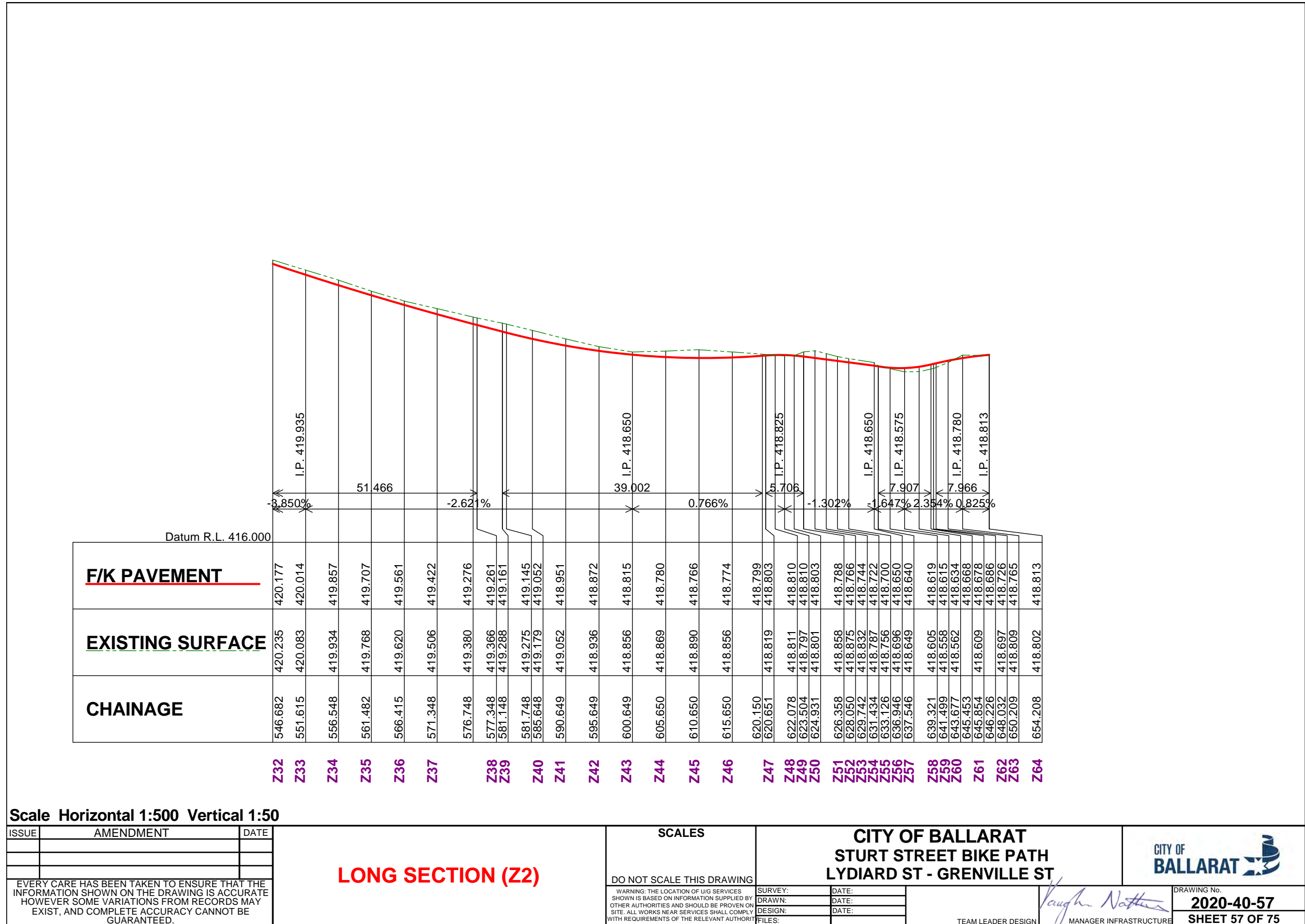












PIT SCHEDULE STURT ST (DAWSON - GRENVILLE ST)											
PIT No:	TYPE	DIMENSION	SETOUT		INLET		OUTLET		TOP OF PIT	DEPTH TO INVERT	REMARKS
			EASTING	NORTHING	Dia	IL	Dia	IL			
1	GRATE JP	900 X 600	752103.284	5839023.786							PLACE IN TRAY WITH OUTLET TO EXISTING DRAIN. REFER SD-P10-2 WITH HEAVY DUTY GRATED INSERT. REMOVE REDUNDANT PIT IN NEW ISLAND "A" AREA
2	GRATE JP	900 X 600	752146.415	5839015.993							PLACE IN TRAY WITH OUTLET TO EXISTING DRAIN. REFER SD-P10-2 WITH STAINLESS STEEL HEEL/BIKE PROOF GRATED INSERT. REMOVE REDUNDANT PIT AT T30/T31
3	GRATE	400 X 450	752152.334	5839015.448							PLACE OVER EXISTING DRAIN. REFER SD-P10-2 WITH HEAVY DUTY GRATED INSERT. REMOVE REDUNDANT PIT (IN NEW ISLAND)
4	GRATE	900 X 600	752152.631	5839028.612							PLACE OVER EXISTING DRAIN. REFER SD-P10-2 WITH HEAVY DUTY GRATED INSERT. REMOVE REDUNDANT PIT (IN NEW ISLAND)
5	GRATE JP	900 X 600	752264.131	5838994.651							PLACE IN TRAY WITH OUTLET TO EXISTING DRAIN. REFER SD-P10-2 WITH HEAVY DUTY GRATED INSERT.
6	GRATED JP	700 X 400	752340.994	5838981.249							INSTALL GRATED JUNCTION PIT IN SAWN B/S CHANNEL WITH OUTLET TO EXISTING DRAIN UNDER CONCRETE DECK (GRATE TO BE HEAVY DUTY BIKE/HEEL PROOF)
7	GRATE JP	900 X 600	752393.542	5838972.079							PLACE IN TRAY WITH OUTLET TO EXISTING DRAIN. REFER SD-P10-2 WITH HEAVY DUTY GRATED INSERT.
8	GRATE	900 X 600	752407.238	5838970.740							PLACE OVER EXISTING DRAIN. REFER SD-P10-2 WITH HEAVY DUTY GRATED INSERT. REMOVE REDUNDANT PIT IN NEW ISLAND AT P24
9	GRATE JP	900 X 600	752464.350	5838959.379							PLACE IN TRAY WITH OUTLET TO EXISTING DRAIN. REFER SD-P10-2 WITH HEAVY DUTY HEEL PROOF GRATED INSERT. REMOVE REDUNDANT PIT IN NEW ISLAND N40/N39
10	GRATE JP	900 X 600	752486.69	5838955.327							PLACE IN TRAY WITH OUTLET TO EXISTING DRAIN. REFER SD-P10-2 WITH HEAVY DUTY HEEL PROOF GRATED INSERT. REMOVE REDUNDANT PIT
10A	GRATE JP	450 x 450	752492.031	5838952.066							PLACE IN "WALKWAY AREA WITH 250 DIA RCP OUTLET TO EXISTING DRAIN. REFER SD-P10-2 WITH HEAVY DUTY HEEL PROOF GRATED INSERT. REMOVE REDUNDANT PIT
11	GRATE JP	900 X 600	752505.968	5838903.701							PLACE IN TRAY WITH OUTLET TO EXISTING DRAIN. REFER SD-P10-2 WITH HEAVY DUTY HEEL PROOF GRATED INSERT.
11A	GRATE JP	450 x 450	752520.075	5838902.948							PLACE IN "WALKWAY AREA WITH 250 DIA RCP OUTLET TO EXISTING DRAIN. REFER SD-P10-2 WITH HEAVY DUTY HEEL PROOF GRATED INSERT. REMOVE REDUNDANT PIT
12	GRATE	400 X 450	752403.155	5838920.754							PLACE OVER EXISTING DRAIN. REFER SD-P10-2 WITH HEAVY DUTY GRATED INSERT.
13	GRATE JP	900 X 600	752387.977	5838924.150							PLACE IN TRAY WITH OUTLET TO EXISTING DRAIN. REFER SD-P10-2 WITH HEAVY DUTY HEEL PROOF GRATED INSERT. REMOVE REDUNDANT PIT IN NEW ISLAND "F"
14	SIDE ENTRY	900 X 600	752397.019	5838936.792							REFER SD-P1-2, INSTALL SAWN B/STONE LID OVER, REMOVE EXIST PIT
15	SEP	900 X 600	752404.020	5838941.764							REFER SD-P1-1/2, INSTALL SAWN B/STONE LID OVER, REMOVE REDUNDANT PIT
16	GRATE	900 X 600	752266.191	5838945.153							PLACE OVER EXISTING DRAIN. REFER SD-P10-2 WITH STAINLESS STEEL HEEL/BIKE PROOF GRATED INSERT.
17	EXISTING OPEN DRAIN		752263.619 EXIS	5838945.656 EXIS	300	430.186			430.989 EXIS CONCRETE DECK	APPROX 810mm	BREAK 300 DIA RCP FROM PIT 13 INTO WALL OF EXIS DRAIN. REMOVE EXISTING GRATED PIT
18	SEP	900 X 600	752263.854	5838948.928			300	430.791	431.441	650mm	PLACE SEP IN PROPOSED B/S KERB, RUN 300 DIA RCP TO EXISTING DRAIN UNDER EXISTING CONCRETE DECK.
19	SEP	700 X 400	752273.584	5838958.760							REFER SD-P1-2, INSTALL SAWN B/STONE LID OVER, REMOVE EXIST PIT
20	GRATE JP	900 X 600	752221.243	5838953.921							PLACE IN TRAY WITH OUTLET TO EXISTING DRAIN. REFER SD-P10-2 WITH HEAVY DUTY GRATED INSERT.
21	OUTLET	EXISTING	752175.718	5838975.686							LOCATE TO ENSURE FALL FROM 3. INSTALL MOULDED KERB OUTLET TO MATCH KERB PROFILE.
22	ENDWALL		752166.007	5838983.403							REFER SD-C3, INSTALL CAST IRON BARRIER AS PER SD-S1-1/5, RESET PITCHERS AS REQD.
23	ENDWALL		752145.321	5838987.077							REFER SD-C3, INSTALL CAST IRON BARRIER AS PER SD-S1-1/5, RESET PITCHERS AS REQD.
24	SIDE ENTRY	700 x 400	752138.053	5838982.827							REFER SD-P1-2, INSTALL SAWN B/STONE LID OVER PIT, REMOVE EXIST PIT, EXTEND EXIST PIPE TO PIT
25	GRATE JP	900 X 600	752129.371	5838970.536							PLACE IN TRAY WITH OUTLET TO EXISTING DRAIN. REFER SD-P10-2 WITH HEAVY DUTY GRATED INSERT. REMOVE REDUNDANT PIT IN NEW ISLAND "A" AREA



PIT NUMBERS REFER TO PLANS

ISSUE	AMENDMENT	DATE

EVERY CARE HAS BEEN TAKEN TO ENSURE THAT THE INFORMATION SHOWN ON THE DRAWING IS ACCURATE HOWEVER SOME VARIATIONS FROM RECORDS MAY EXIST, AND COMPLETE ACCURACY CANNOT BE GUARANTEED.

SCALES

HORIZ.

VERT.

DO NOT SCALE THIS DRAWING

WARNING: THE LOCATION OF UIG SERVICES SHOWN IS BASED ON INFORMATION SUPPLIED BY OTHER AUTHORITIES AND SHOULD BE PROVEN ON SITE. ALL WORKS NEAR SERVICES SHALL COMPLY WITH REQUIREMENTS OF THE RELEVANT AUTHORITY.

CITY OF BALLARAT
STURT STREET BIKE PATH
PIT SCHEDULE

SURVEY: External DATE:
DRAWN: M. Wilson DATE: Nov 2020
DESIGN: M. Wilson DATE: Feb 2020
FILES: 58 PIT SCHEDULE

TEAM LEADER DESIGN *Vaughn Nathan* MANAGER INFRASTRUCTURE

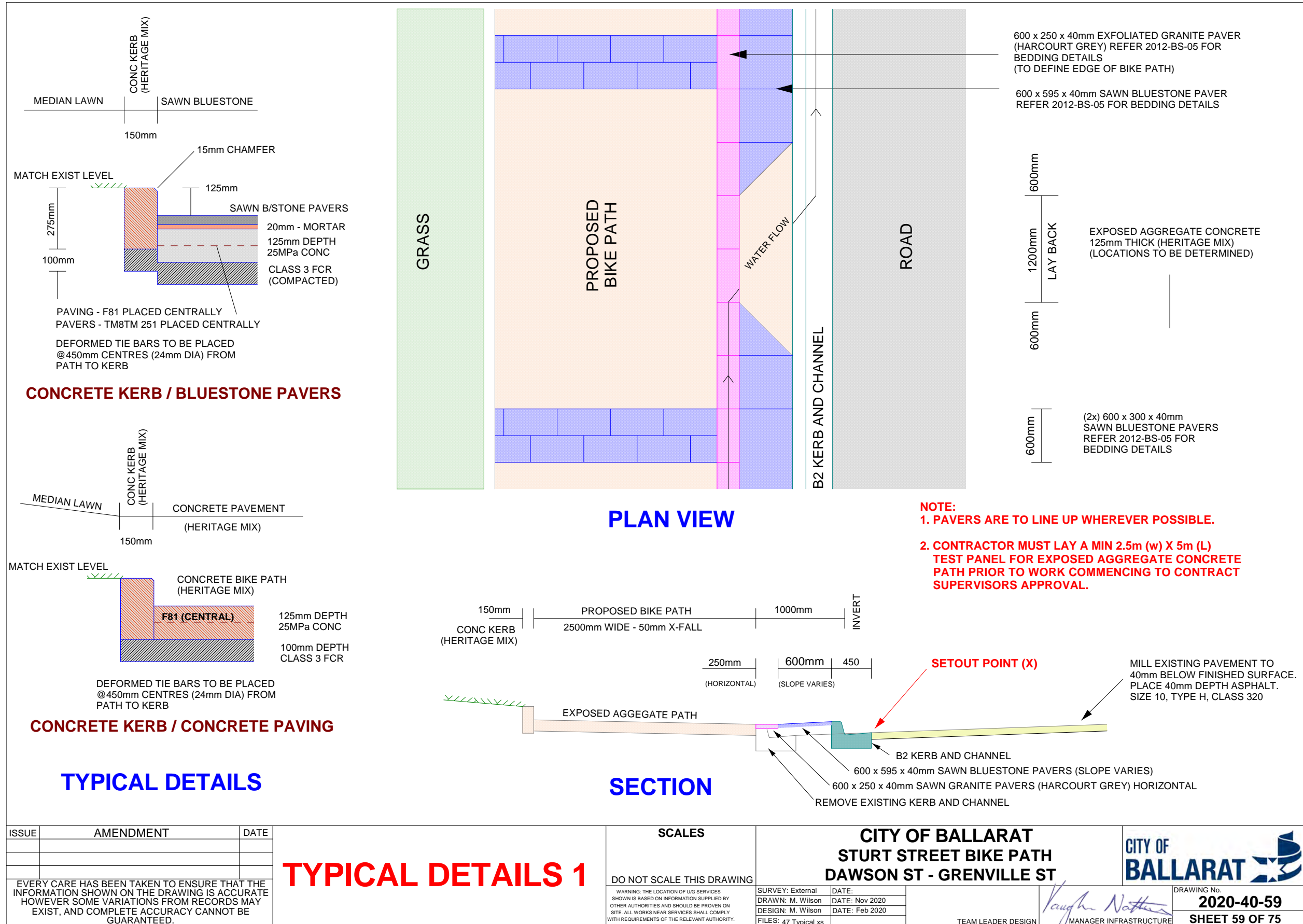
CITY OF BALLARAT


DRAWING No. **2020-40-58**
SHEET 58 OF 75

TYPICAL DETAIL PLANS


SHEETS 2020-40-59 TO 63

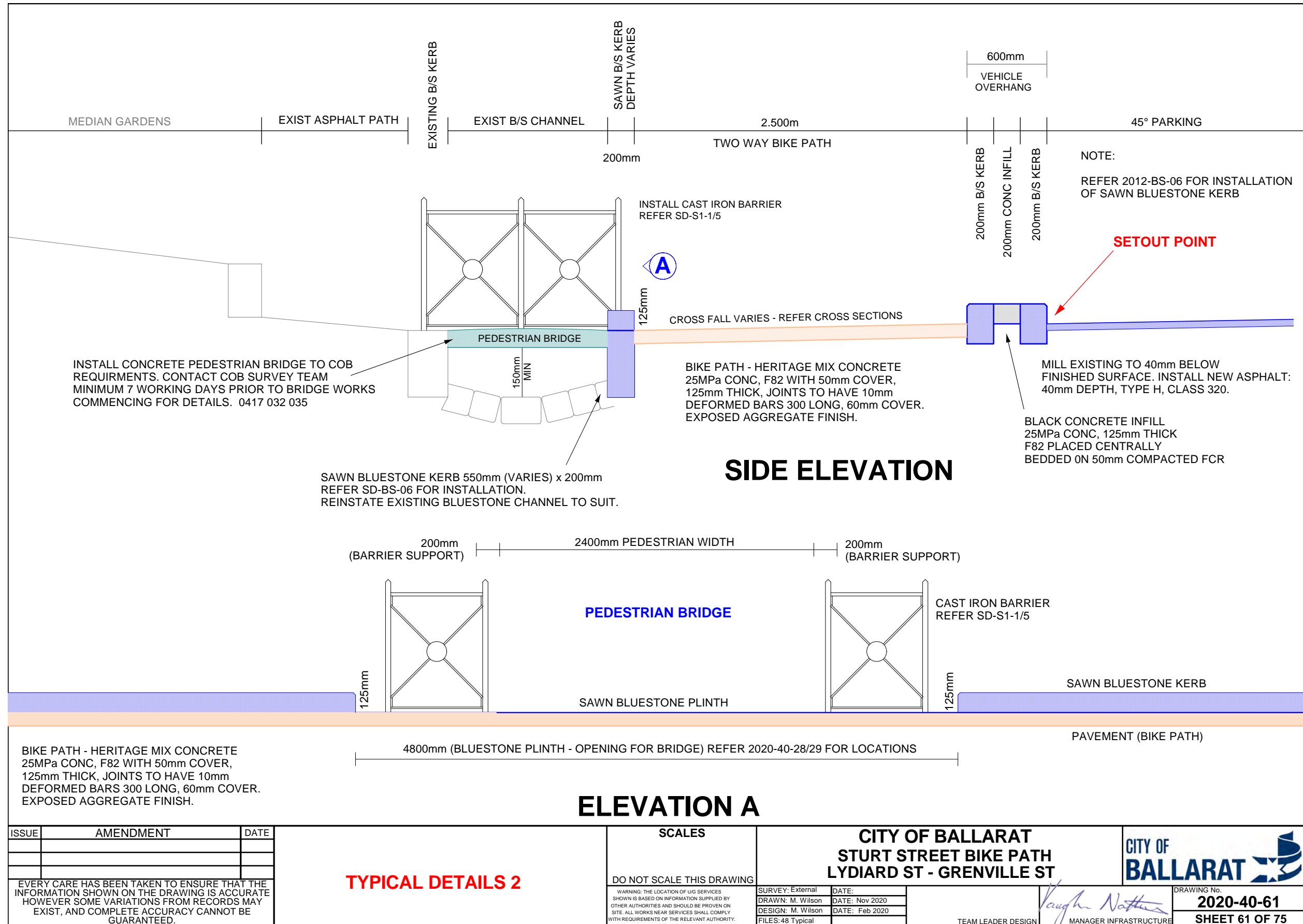
ISSUE	AMENDMENT	DATE	SCALES		CITY OF BALLARAT		CITY OF BALLARAT
			HORIZ.		STURT STREET BIKE PATH		
			VERT.		TYPICAL DETAILS		
EVERY CARE HAS BEEN TAKEN TO ENSURE THAT THE INFORMATION SHOWN ON THE DRAWING IS ACCURATE HOWEVER SOME VARIATIONS FROM RECORDS MAY EXIST, AND COMPLETE ACCURACY CANNOT BE GUARANTEED.			DO NOT SCALE THIS DRAWING		WARNING: THE LOCATION OF UIG SERVICES SHOWN IS BASED ON INFORMATION SUPPLIED BY OTHER AUTHORITIES AND SHOULD BE PROVEN ON SITE. ALL WORKS NEAR SERVICES SHALL COMPLY WITH REQUIREMENTS OF THE RELEVANT AUTHORITY.		DRAWING No.
			SURVEY: External	DATE: Nov 2020			
			DRAWN: M. Wilson	DATE: Feb 2020	TEAM LEADER DESIGN	MANAGER INFRASTRUCTURE	
			DESIGN: M. Wilson				
			FILES: 58 PIT SCHEDULE				

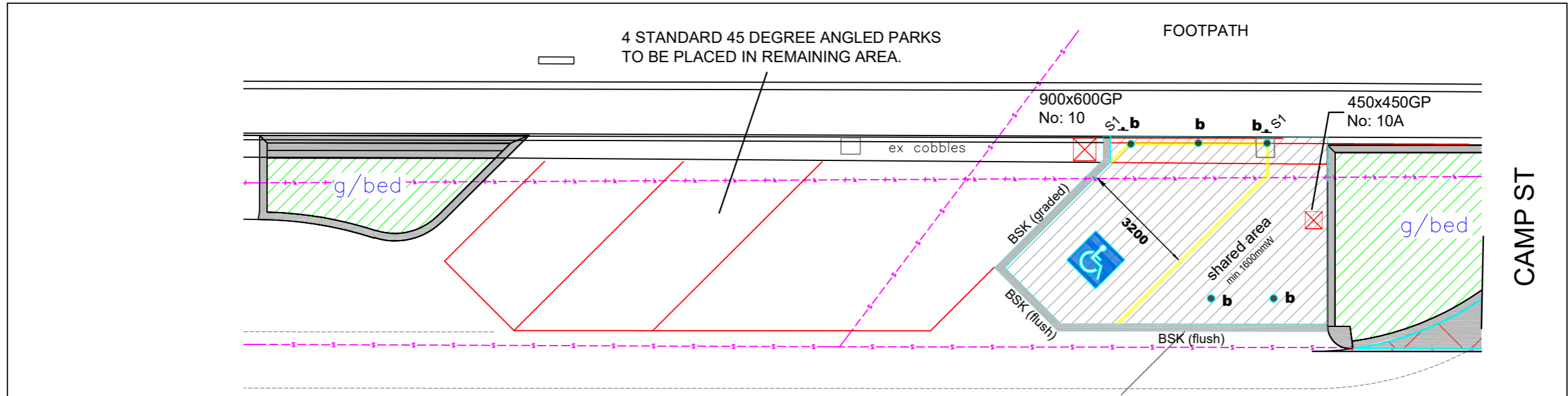




NOTE: PAVERS PLACED TO LINE UP WHERE POSSIBLE AS SHOWN

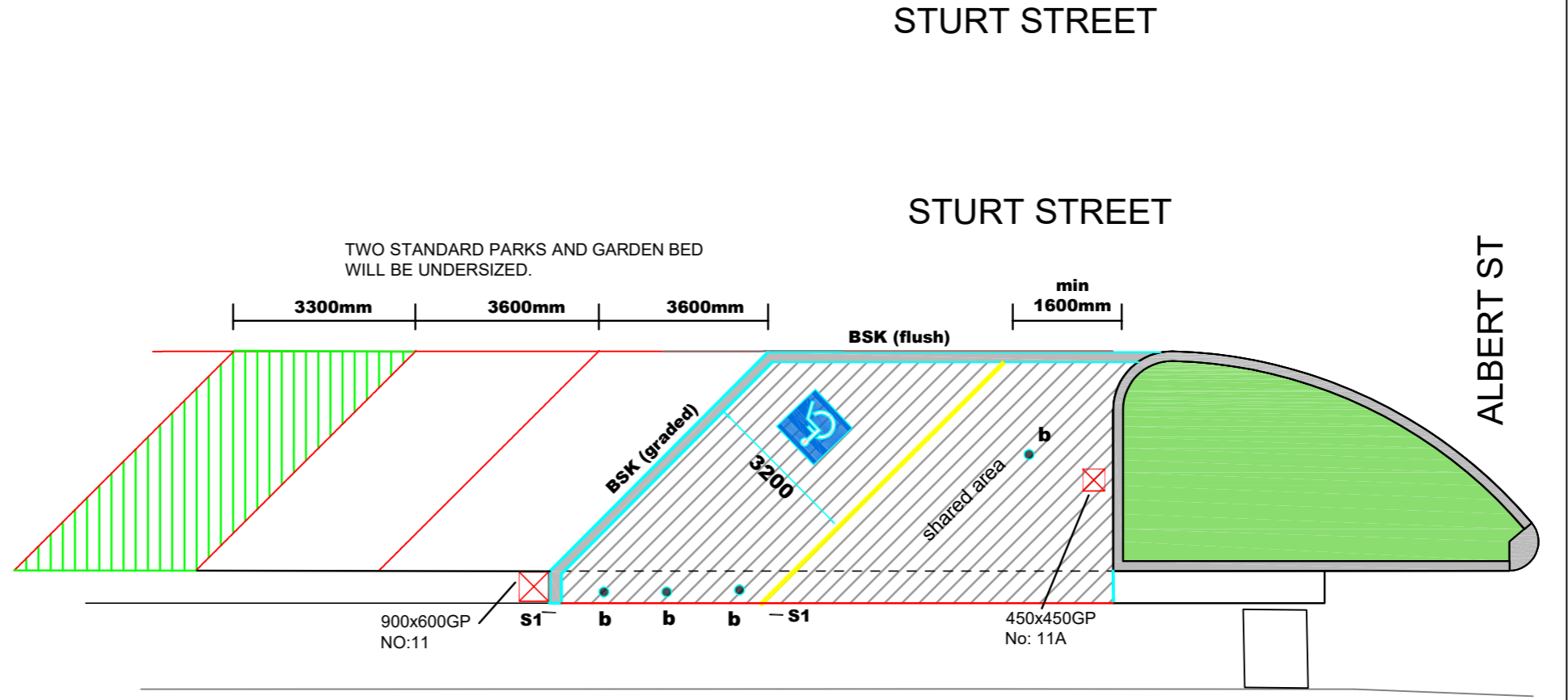
ISSUE	AMENDMENT	DATE	SCALES	CITY OF BALLARAT STURT STREET BIKE PATH DRAINAGE OUTLET FOR B/S PAVERS & B2 KERB		CITY OF BALLARAT
			DO NOT SCALE THIS DRAWING	WARNING: THE LOCATION OF U/G SERVICES SHOWN IS BASED ON INFORMATION SUPPLIED BY OTHER AUTHORITIES AND SHOULD BE PROVEN ON SITE. ALL WORKS NEAR SERVICES SHALL COMPLY WITH REQUIREMENTS OF THE RELEVANT AUTHORITY		
EVERY CARE HAS BEEN TAKEN TO ENSURE THAT THE INFORMATION SHOWN ON THE DRAWING IS ACCURATE HOWEVER SOME VARIATIONS FROM RECORDS MAY EXIST, AND COMPLETE ACCURACY CANNOT BE GUARANTEED.				SURVEY: _____ DATE: _____	DRAWN: _____ DATE: _____	 TEAM LEADER DESIGN MANAGER INFRASTRUCTURE





NOTES: ACCESSABLE PARKING BAY

- All works to AS2890.6-2020
- Bluestone kerb (BSK) to edges as shown. Note mountable/flush edge for vehicle + pedestrian access.
- Asphalt overlay whole area to match footpath height. Graded as required for drainage. Max crossfall 1:33 for asphalt surface as per AS2890.6-2020.
- DDA parking bay 3.2mWx5.4mL
- Shared zone 1.6mW
- Bollards 1mH x 5 colour "Olive Green" TBC
- Install 600x600 GP up stream in cobble drian. Reinstate b/stone cobbles to match-in.
- Install 450x450GP + heal-proof grate for local drianage positioned as required (TBC).
- Line mark shared area as shown. Pavement markings as per AS2890.6-2020 for "shared area on footpath". Perimeter yellow linemarking as shown (TBC) and the blue symbol of access.
- Signs (s1 + s2) - Parking spaces shall be identified by parking sign incl symbol of access for people with disabilities as per AS 1742.11.



ISSUE	AMENDMENT	DATE

EVERY CARE HAS BEEN TAKEN TO ENSURE THAT THE INFORMATION SHOWN ON THE DRAWING IS ACCURATE HOWEVER SOME VARIATIONS FROM RECORDS MAY EXIST, AND COMPLETE ACCURACY CANNOT BE GUARANTEED.

SCALES

HORIZ.

VERT.

DO NOT SCALE THIS DRAWING

WARNING: THE LOCATION OF UIG SERVICES SHOWN IS BASED ON INFORMATION SUPPLIED BY OTHER AUTHORITIES AND SHOULD BE PROVEN ON SITE. ALL WORKS NEAR SERVICES SHALL COMPLY WITH REQUIREMENTS OF THE RELEVANT AUTHORITY.

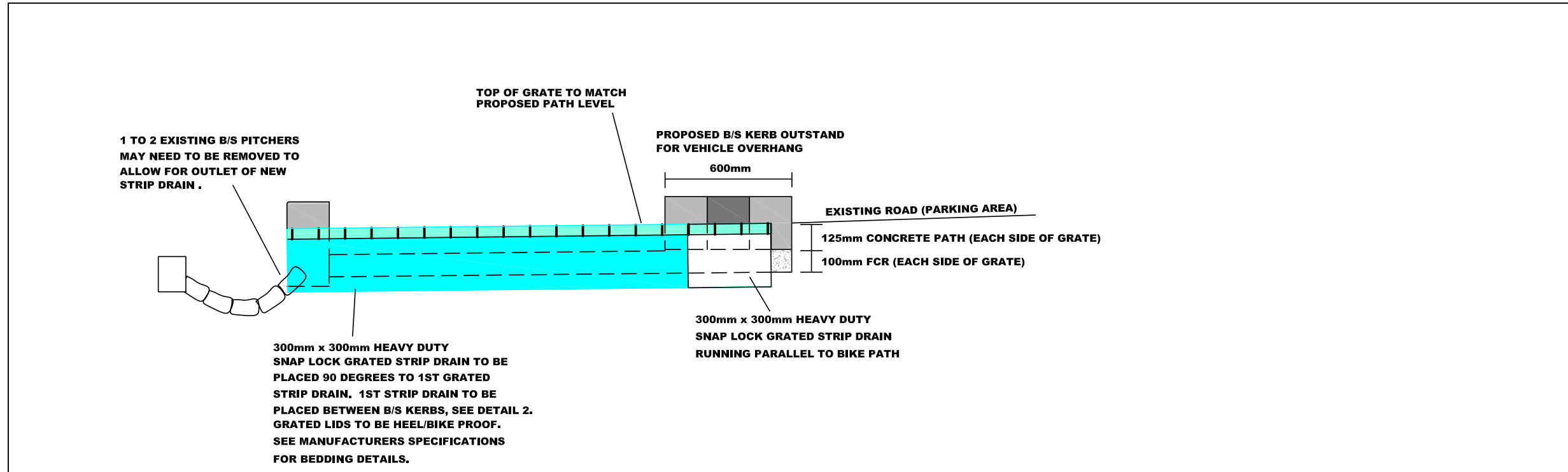
CITY OF BALLARAT
STURT STREET BIKE PATH
ACCESSABLE PARKING BAY DETAIL
STURT ST / CAMP ST / ALBERT ST

SURVEY: _____ DATE: _____
 DRAWN: _____ DATE: _____
 DESIGN: _____ DATE: _____
 FILES: _____

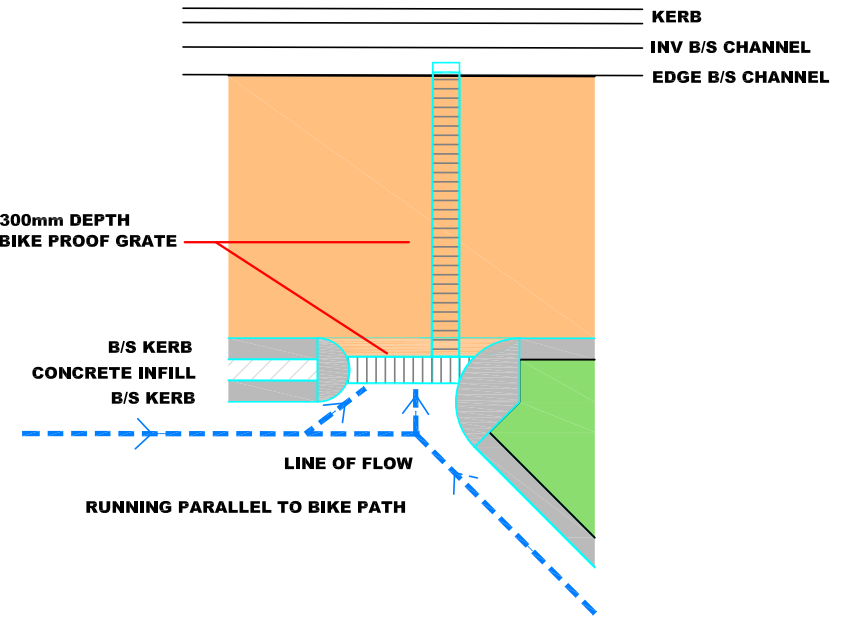
TEAM LEADER DESIGN *Vaughan Nathan* MANAGER INFRASTRUCTURE

CITY OF BALLARAT

DRAWING No. **2020-40-62**
SHEET 62 OF 75



DETAIL 1



DETAIL 2

ISSUE	AMENDMENT	DATE

EVERY CARE HAS BEEN TAKEN TO ENSURE THAT THE INFORMATION SHOWN ON THE DRAWING IS ACCURATE HOWEVER SOME VARIATIONS FROM RECORDS MAY EXIST, AND COMPLETE ACCURACY CANNOT BE GUARANTEED.

SCALES

HORIZ.

VERT.

DO NOT SCALE THIS DRAWING

WARNING: THE LOCATION OF U/G SERVICES SHOWN IS BASED ON INFORMATION SUPPLIED BY OTHER AUTHORITIES AND SHOULD BE PROVEN ON SITE. ALL WORKS NEAR SERVICES SHALL COMPLY WITH REQUIREMENTS OF THE RELEVANT AUTHORITY.

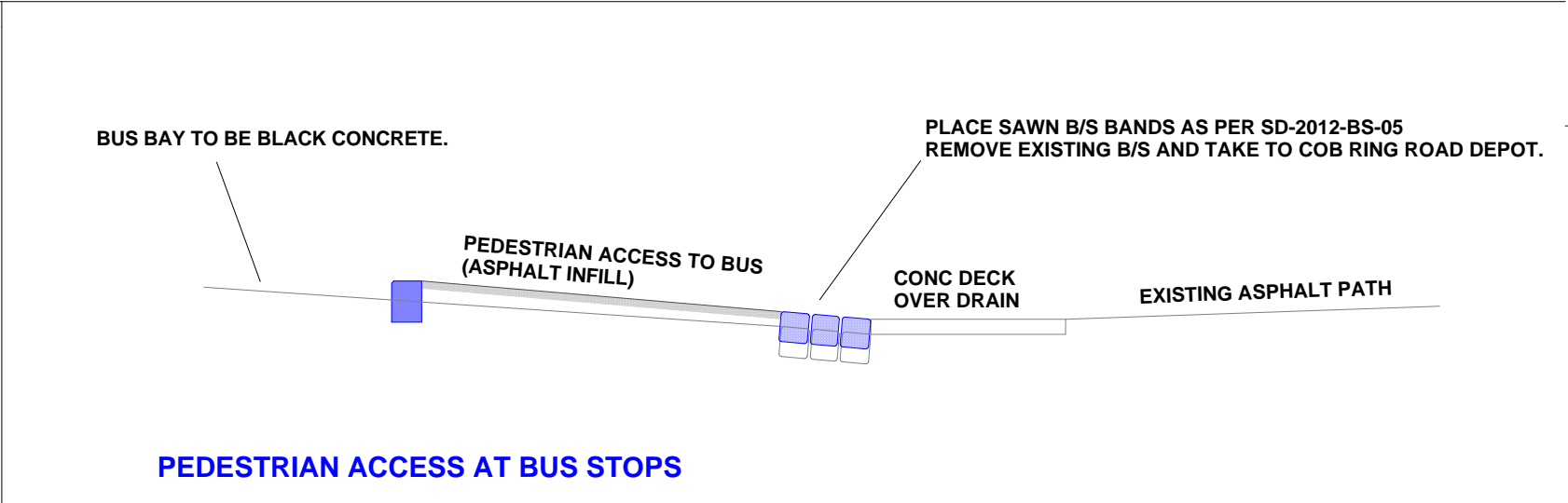
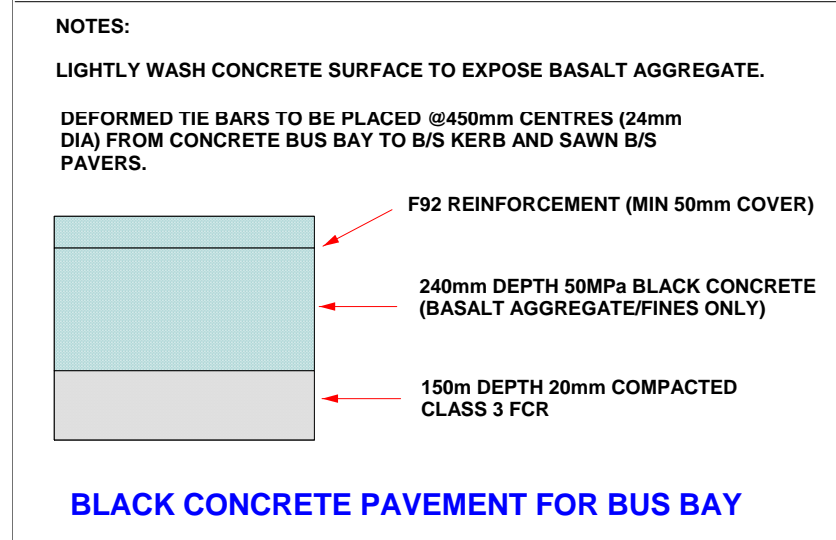
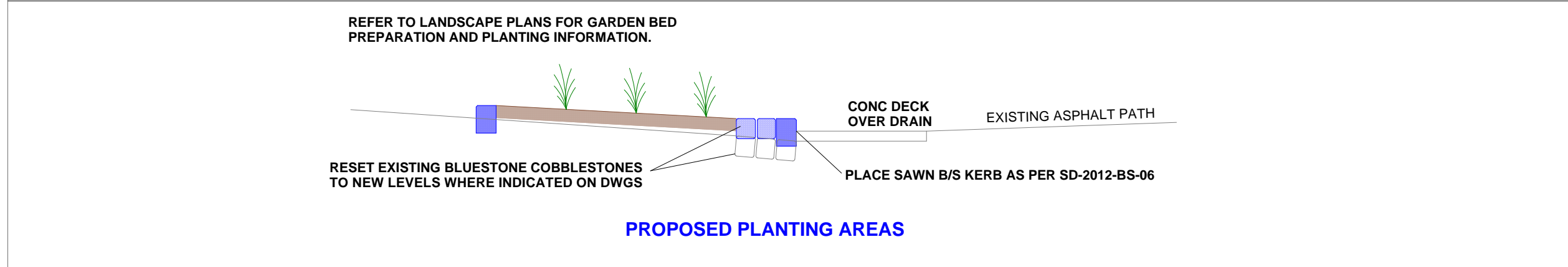
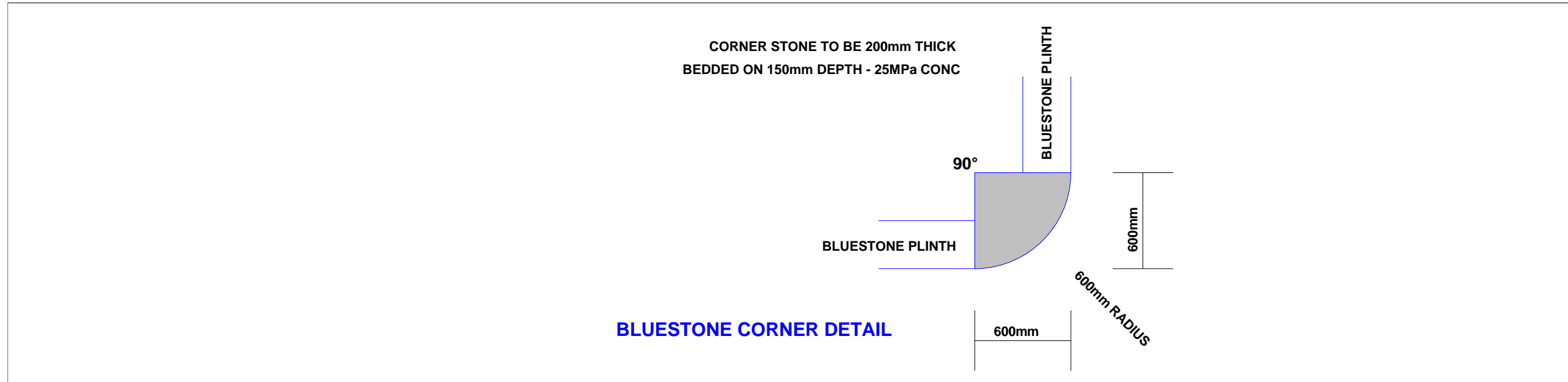
CITY OF BALLARAT
STURT STREET BIKE PATH
STRIP DRAIN WITH GRATED LID

SURVEY: External DATE:
 DRAWN: M. Wilson DATE: Nov 2020
 DESIGN: M. Wilson DATE: Feb 2020
 FILES: 58 PIT SCHEDULE

TEAM LEADER DESIGN *Vaughn Nathan* MANAGER INFRASTRUCTURE

CITY OF BALLARAT

DRAWING No: **2020-40-62A**
SHEET 62A OF 75



ISSUE	AMENDMENT	DATE

EVERY CARE HAS BEEN TAKEN TO ENSURE THAT THE INFORMATION SHOWN ON THE DRAWING IS ACCURATE HOWEVER SOME VARIATIONS FROM RECORDS MAY EXIST, AND COMPLETE ACCURACY CANNOT BE GUARANTEED.

SCALES

DO NOT SCALE THIS DRAWING

WARNING: THE LOCATION OF U/G SERVICES SHOWN IS BASED ON INFORMATION SUPPLIED BY OTHER AUTHORITIES AND SHOULD BE PROVEN ON SITE. ALL WORKS NEAR SERVICES SHALL COMPLY WITH REQUIREMENTS OF THE RELEVANT AUTHORITY

CITY OF BALLARAT
STURT ST BIKE PATH DAWSON ST - GRENVILLE ST
ISLAND PROFILES
TYPICAL DETAIL BLUESTONE CORNER BLOCK

SURVEY: External	DATE: Nov 2020
DRAWN: M. Wilson	DATE: Nov 2020
DESIGN: M. Wilson	DATE: Feb 2020

FILES: Typical Sections




CITY OF BALLARAT

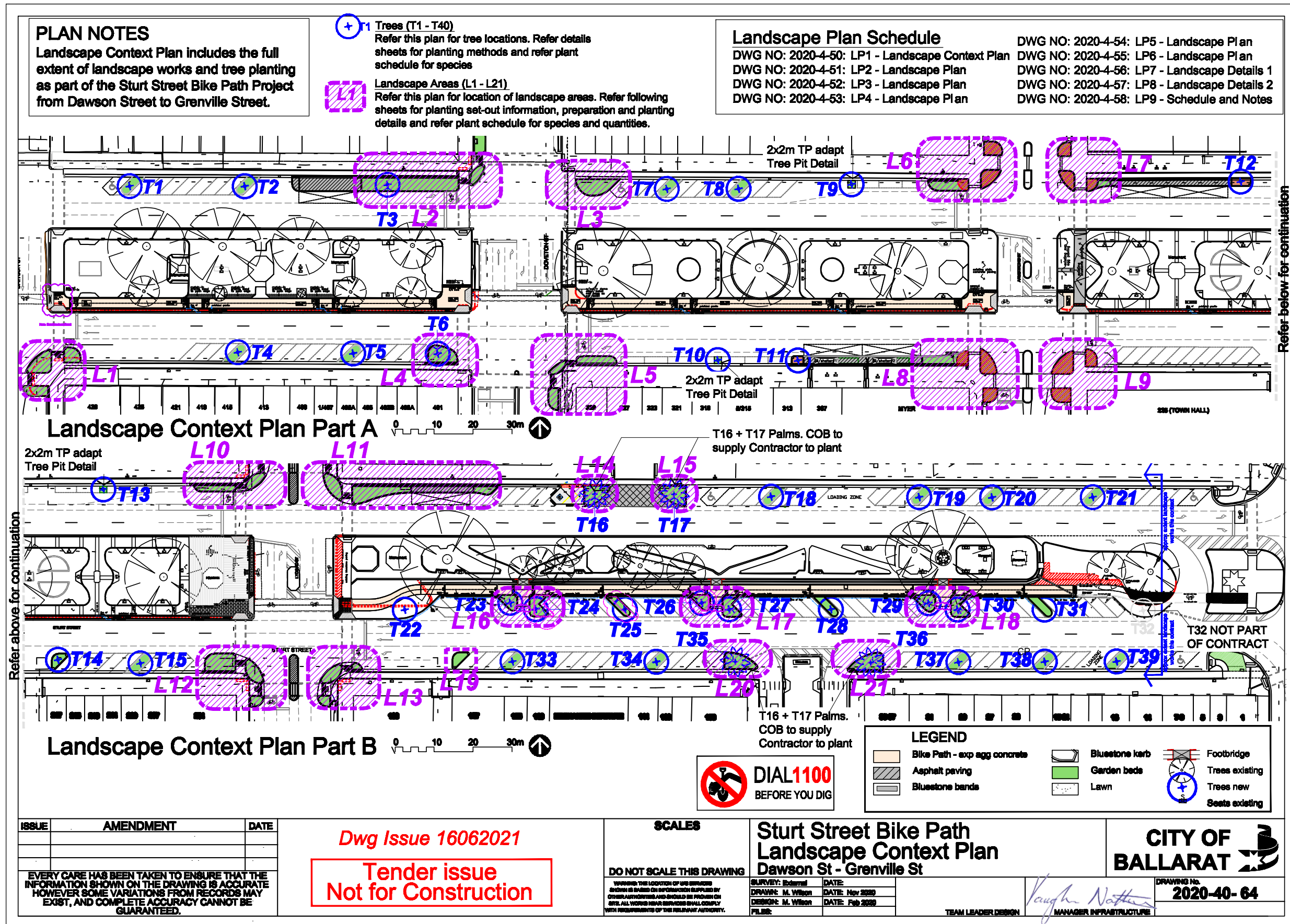
TEAM LEADER DESIGN: *Vaughan Nathan* (MANAGER INFRASTRUCTURE)

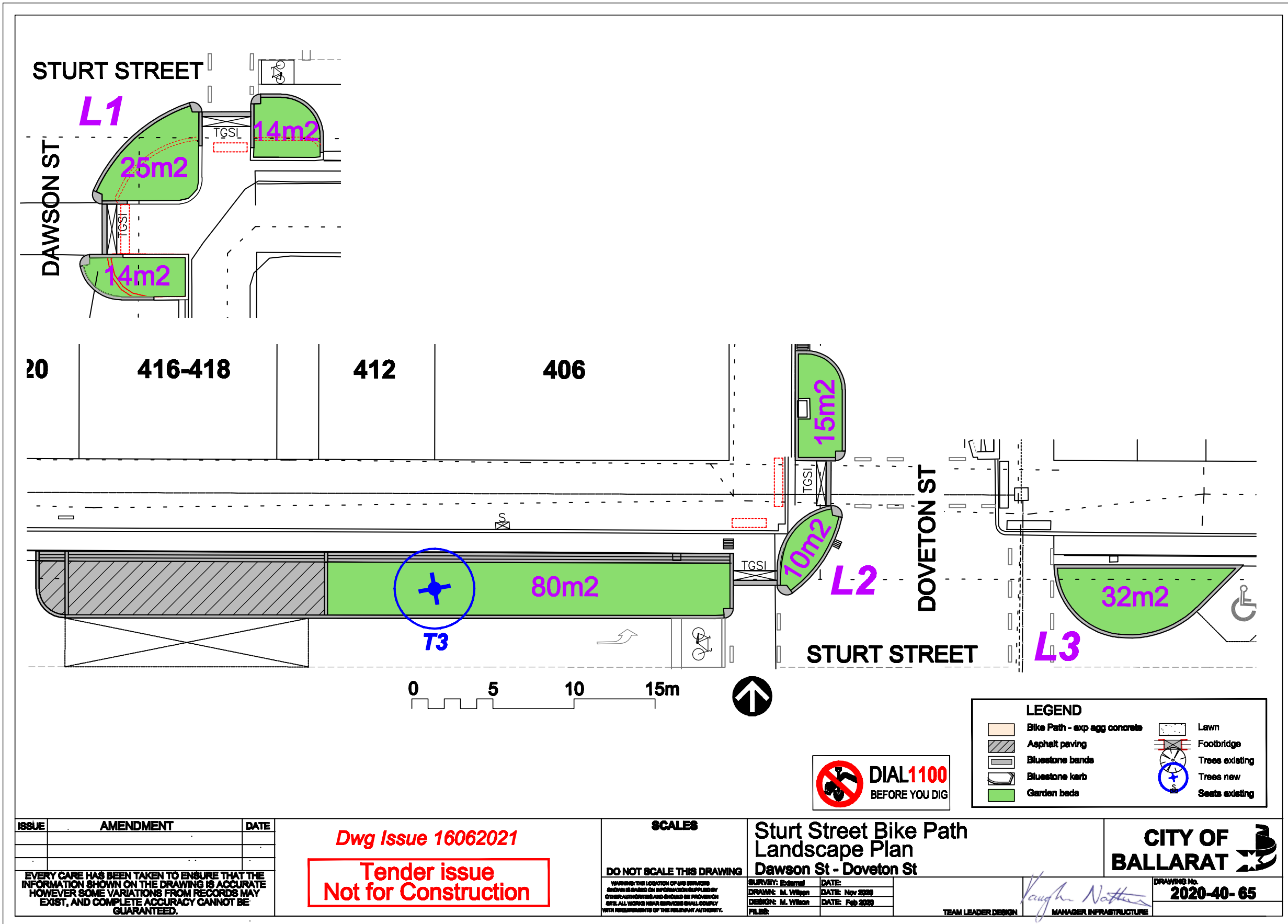
DRAWING No. **2020-40-63**
SHEET 63 OF 75

LANDSCAPING PLANS

SHEETS 2020-40-64 TO 72

ISSUE	AMENDMENT	DATE	SCALES		CITY OF BALLARAT		
			HORIZ. 	DO NOT SCALE THIS DRAWING	STURT STREET BIKE PATH		DRAWING No. <i>Vaughn Nattus</i>
			VERT. 		LANDSCAPING		
EVERY CARE HAS BEEN TAKEN TO ENSURE THAT THE INFORMATION SHOWN ON THE DRAWING IS ACCURATE HOWEVER SOME VARIATIONS FROM RECORDS MAY EXIST, AND COMPLETE ACCURACY CANNOT BE GUARANTEED.			WARNING: THE LOCATION OF UIG SERVICES SHOWN IS BASED ON INFORMATION SUPPLIED BY OTHER AUTHORITIES AND SHOULD BE PROVEN ON SITE. ALL WORKS NEAR SERVICES SHALL COMPLY WITH REQUIREMENTS OF THE RELEVANT AUTHORITY.		SURVEY: External	DATE: Nov 2020	TEAM LEADER DESIGN
					DRAWN: M. Wilson	DATE: Feb 2020	
					FILES: 58 PIT SCHEDULE		





ISSUE	AMENDMENT	DATE

EVERY CARE HAS BEEN TAKEN TO ENSURE THAT THE INFORMATION SHOWN ON THE DRAWING IS ACCURATE HOWEVER SOME VARIATIONS FROM RECORDS MAY EXIST, AND COMPLETE ACCURACY CANNOT BE GUARANTEED.

Dwg Issue 16062021

**Tender issue
Not for Construction**

SCALES

DO NOT SCALE THIS DRAWING

WARNING: THE LOCATION OF THE SERVICES SHOWN IS BASED ON INFORMATION SUPPLIED BY OTHER AUTHORITIES AND SHOULD BE CHECKED ON SITE. ALL WORKING MEN'S SERVICES SHALL COMPLY WITH REQUIREMENTS OF THE RELEVANT AUTHORITY.

**Sturt Street Bike Path
Landscape Plan
Dawson St - Doveton St**

SURVEY: Edmond DATE: Nov 2020
DRAWN: M. Wilson DATE: Nov 2020
DESIGN: M. Wilson DATE: Feb 2020
FILE:

Vaughn Natter
TEAM LEADER DESIGN MANAGER INFRASTRUCTURE

CITY OF BALLARAT

DRAWING No. **2020-40-65**

