




















Figure 4 BWEZ Master Plan

-  SITE BOUNDARY
-  RETARDING BASIN / BIO-RETENTION BASIN
-  DRAINAGE FLOW PATH
-  OPEN SPACE
-  EXISTING TREES
-  OPEN SPACE LINKS
-  RAIL TRAIL
-  RAIL
-  WESTERN FREEWAY
-  LINK ROAD
-  LINK ROAD CONNECTORS
-  MAJOR INTERSECTION
-  PROPOSED ROAD NETWORK WITH STREET TREES
-  ENERGY PRECINCT
-  INDUSTRY
-  FREIGHT HUB
-  BUSINESS SUPPORT PRECINCT
-  RESEARCH & DEVELOPMENT CENTRE
-  RESIDENTIAL

